

# Energiebericht 2021

Betrachtungszeitraum

2017 - 2020

## Teil 2

# Darstellung der Energieverbräuche ausgewählter Objekte

**Fachbereich Gebäudewirtschaft**



EUROPEAN  
ENERGY  
AWARD



Stadt Leverkusen



Impressum

© Copyright 08/2021

Stadt Leverkusen

Alle in dieser Broschüre veröffentlichten Texte, Tabellen und Abbildungen dürfen nur mit ausdrücklicher Genehmigung des Herausgebers nachgedruckt, vervielfältigt oder in elektronischen Medien publiziert werden. Zuwiderhandlungen werden vom Herausgeber rechtlich verfolgt.

Herausgeber:

Stadt Leverkusen

Fachbereich Gebäudewirtschaft

<http://www.leverkusen.de>



## Inhaltsverzeichnis

<b>5. Darstellung ausgewählter Objekte</b> .....	<b>7</b>
5.1	Ausstellungsgebäude Neulandpark..... 7
5.2	Ausweichstandort Görresstraße 11 ..... 8
5.3	BK Bismarckstraße (Geschwister Scholl Schule) ..... 9
5.4	BK für W. u. V. Dependance Hardenbergstraße.....10
5.5	BK für W. und V. Dependance Kerschensteinerstraße .....11
5.6	BK Städt. Berufskolleg für Wirtschaft und Verwalt. ....12
5.7	CVUA Rheinland - Landwirtschaftsschule (Leerstand) .....13
5.8	Dhünnstraße Gesamt .....14
5.9	Doktorsburg Altentagesstätte .....15
5.10	Falkenhaus und ÜHeim - Mini - Hauptstraße (leer) .....16
5.11	Verwaltungsgebäude Bergische Landstraße 82 b.....17
5.12	Verwaltungsgebäude Weiherstraße 53 .....18
5.14	Feuerwache Löschzug Atzlenbacher Straße.....19
5.15	Feuerwache Löschzug Auf der Grieße.....20
5.16	Feuerwache Löschzug Hitdorfer Straße.....21
5.17	Feuerwache Löschzug Im Steinfeld .....22
5.18	Feuerwache Löschzug Lützenkirchener Straße .....23
5.19	Feuerwache Löschzug Moskauer Straße (Leerstand).....24
5.20	Feuerwache Löschzug Opladener Straße.....25
5.21	Feuerwehr Am Steinberg .....26
5.22	Feuerwehr Hauptfeuer- und Rettungswache Leverkusen .....27
5.23	Feuerwehr Wache Nord.....28
5.24	Feuerwehr Wache Süd .....29
5.25	FÖS Hugo-Kükelhaus-Schule .....30
5.26	FÖS Pestalozzischule.....31
5.27	FÖS Schule an der Wupper .....32
5.28	Friedhof Am Scherfenbrand.....33
5.29	Friedhof Bergisch Neukirchen.....34
5.30	Friedhof Birkenberg .....35
5.31	Friedhof Lützenkirchen .....36
5.32	Friedhof Manfort .....37
5.33	Friedhof Mülheimer Straße .....38
5.34	Friedhof Reuschenberg Auf dem Weierberg .....39
5.35	GES Dependance Käthe-Kollwitz-Schule .....40
5.36	GES Käthe-Kollwitz-Schule .....41
5.37	GES Schlebusch.....42
5.38	GGG / KGS Dönhoffstraße.....43
5.39	GGG Am Friedenspark -Primarstufe- .....44
5.40	GGG Astrid-Lindgren-Schule.....45
5.41	GGG Bergisch Neukirchen .....46
5.42	GGG Dependance Herzogstraße (KGS E.Kästner).....47
5.43	GGG Erich-Klausener-Schule .....48
5.44	GGG H.Ch.-Andersen-Schule/KGS St.Stephanus-Schule.....49
5.45	GGG Heinrich-Lübke-Straße .....50
5.46	GGG Herderstraße.....51
5.47	GGG Im Kirchfeld.....52
5.48	GGG Im Steinfeld.....53
5.49	GGG Kerschensteinerschule.....54
5.50	GGG Morsbroicher Straße .....55
5.51	GGG Opladen (Herzogstraße) .....56
5.52	GGG Regenbogen/GHS Th.-Wuppermann (GHS Görresstr.).....57
5.53	GGG Sternenschule.....58



5.54	GGs Theodor-Fontane-Schule .....	59
5.55	GGs Waldschule .....	60
5.56	GHS / SEKS Neukronenberger Straße .....	61
5.57	GYM Freiherr-vom-Stein-Gymnasium .....	62
5.58	GYM Landrat-Lucas-Gymnasium .....	63
5.59	GYM Lise-Meitner-Gymnasium .....	64
5.60	GYM Werner-Heisenberg-Gymnasium .....	65
5.61	Jugend- und Bürgerhaus 'Schöne Aussicht' .....	66
5.62	Jugendverkehrsschule .....	67
5.63	JuHaus Bunker .....	68
5.64	JuHaus Kolberger Straße 95.....	69
5.65	JuHaus Lindenhof Weiherstraße.....	70
5.66	JuHaus Mädchentreff Kolberger Straße 20 .....	71
5.67	JuHaus Rheindorf Oderstraße .....	72
5.68	KGS Burgweg .....	73
5.69	KGS Don-Bosco-Schule .....	74
5.70	KGS Gezelin-Schule .....	75
5.71	KGS In der Wasserkühl .....	76
5.72	KGS Remigiusschule .....	77
5.73	KGS Thomas-Morus-Schule .....	78
5.74	KHS Dependance Im Hedrichsfeld - Geb. V Glaspalast.....	79
5.75	KHS Im Hederichsfeld (Leerstand - Sanierung) .....	80
5.76	KiTa Adalbert-Stifter-Straße.....	81
5.77	KiTa Am Quettinger Feld 28 (WGL Mietobjekt) .....	82
5.78	KiTa Am Stadtpark.....	83
5.79	KiTa Am Telegraf.....	84
5.80	KiTa An der Dingbank.....	85
5.81	KiTa Bodestraße - zZ NachbarschaftshilfeRheindorf .....	86
5.82	KiTa Borkumstraße (WGL Mietobjekt) .....	87
5.83	KiTa Deichtorstraße.....	88
5.84	KiTa Dhünnberg (Auermühle) (Mietobjekt).....	89
5.85	KiTa Elbestraße.....	90
5.86	KiTa Engelbertstraße .....	91
5.87	KiTa Hamberger Straße.....	92
5.88	KiTa Hans-Schlehahn-Straße .....	93
5.89	KiTa Heinrich-Lübke-Straße 142 (NB) .....	94
5.90	KiTa Im Dorf 2a (Mietobjekt) .....	95
5.91	KiTa Kerschensteinerstraße 6.....	96
5.92	KiTa Kolpingstraße (WGL Mietobjekt).....	97
5.93	KiTa Kreuzbroicher Straße 12.....	98
5.94	KiTa Lippe (Mietobjekt).....	99
5.95	KiTa Markusweg.....	100
5.96	KiTa Masurenstraße .....	101
5.97	KiTa Max-Beckmann-Straße.....	102
5.98	KiTa Morsbroicher Straße (WGL Mietobjekt) .....	103
5.99	X_KiTa Netzestraße .....	104
5.100	KiTa Nikolaus-Groß-Straße 2.....	105
5.101	KiTa Nobelstraße (Mietobjekt) .....	106
5.102	KiTa Oulustraße.....	107
5.103	KiTa Pestalozzistraße (WGL Mietobjekt) .....	108
5.104	KiTa Pregelstraße.....	109
5.105	KiTa Rat-Deycks-Straße (Mietobjekt).....	110
5.106	KiTa Reuschenberger Straße (Mietobjekt) .....	111
5.107	KiTa Sandstraße.....	112
5.108	KiTa Scharnhorststraße 13 .....	113
5.109	KiTa Spreestraße.....	114
5.110	KiTa Stralsunder Straße 16 - früher ÜHeim - Contai .....	115



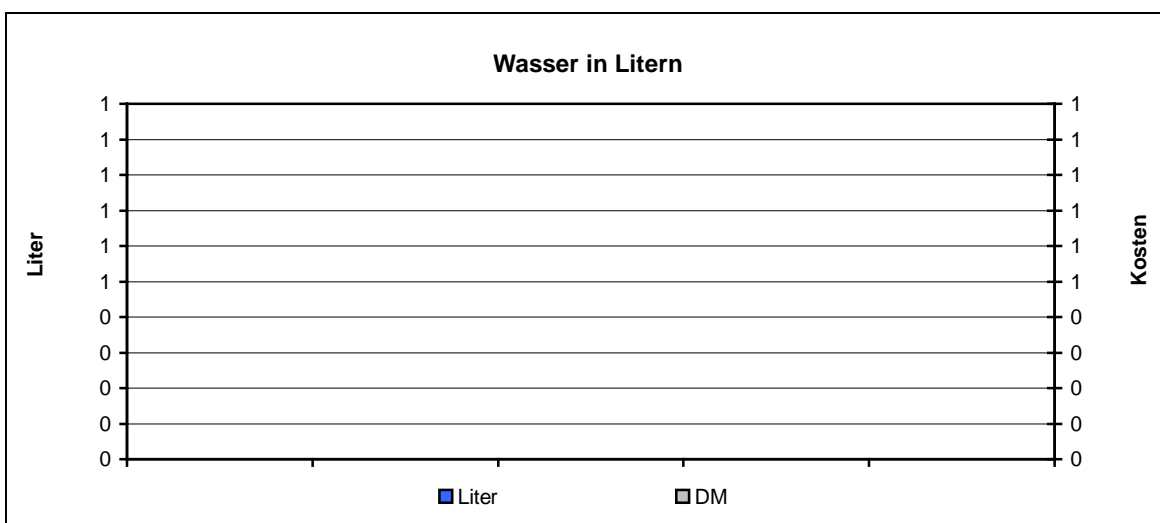
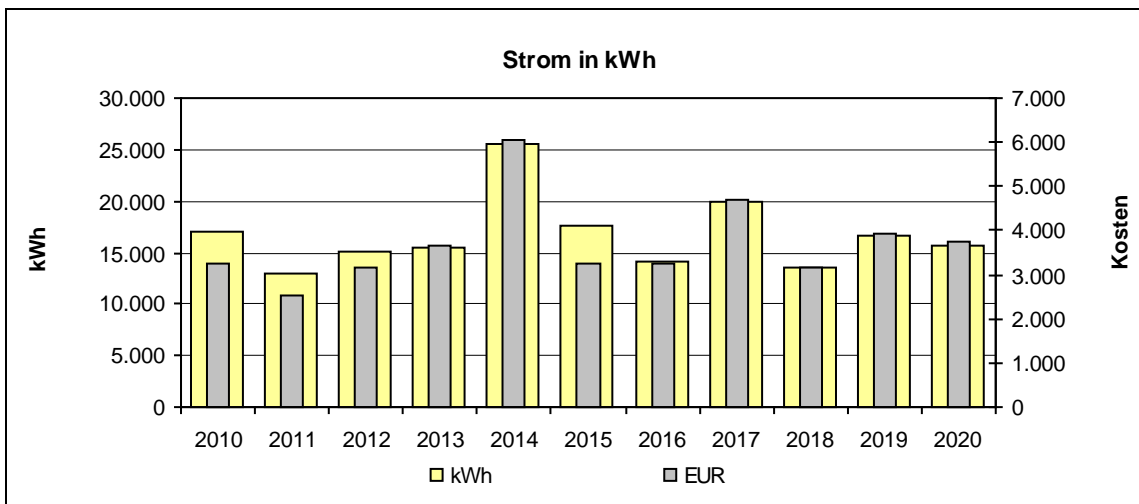
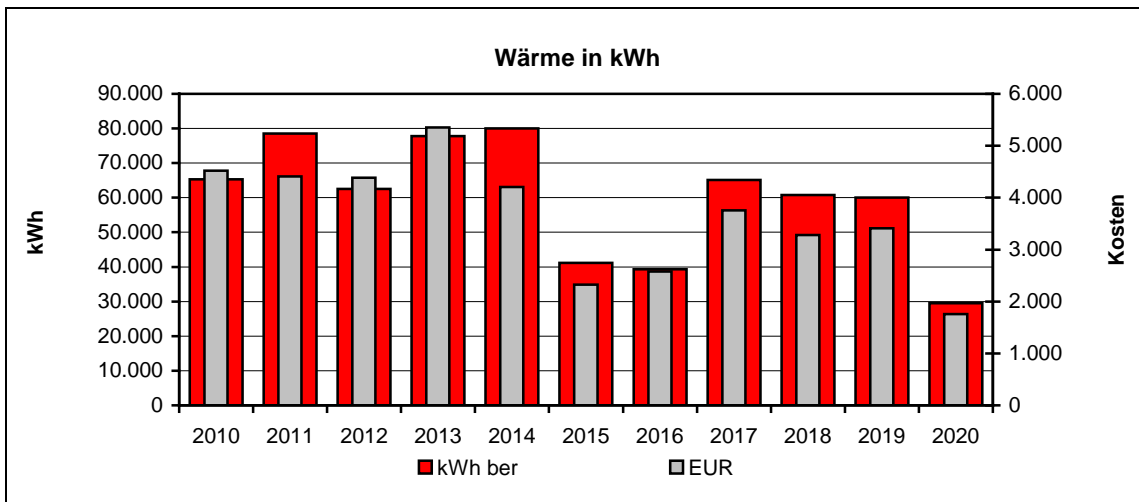
5.111	KiTa Stralsunder Straße 3 .....	116
5.112	KiTa Tempelhofer Straße 114.....	117
5.113	KiTa Theodor-Heuss-Ring 132 .....	118
5.114	KiTa Theodor-Heuss-Ring 62 .....	119
5.115	KiTa Weichselstraße - zZ Fightclub Leverkusen .....	120
5.116	KiTa Werner-Heisenberg-Straße .....	121
5.117	KiTa Wuppertalstraße 12 (WGL Mietobjekt).....	122
5.118	NaturGut Ophoven.....	123
5.119	RS Am Stadtpark.....	124
5.120	RS Montanus-Realschule .....	125
5.121	RS Theodor-Heuss-Realschule .....	126
5.122	Sporthalle Berliner Straße 171.....	127
5.123	Sporthalle Heinrich-Brüning.....	128
5.124	ÜHeim Felderstraße - Container.....	129
5.125	ÜHeim Heinrich Claes Straße 33 + 33 A.....	130
5.126	ÜHeim (Atrium Hotel) Heinrich-Lübke-Straße .....	131
5.127	ÜHeim Hermann-Löns-Straße 1 .....	132
5.128	ÜHeim Josefstraße .....	133
5.129	ÜHeim Lerchengasse - Container .....	134
5.130	ÜHeim Manforter Straße.....	135
5.131	ÜHeim Merziger Straße - Container.....	136
5.132	ÜHeim NB Ersatzbauten Flüchtlingsunterkunft .....	137
5.133	ÜHeim Sandstraße .....	138
5.134	ÜHeim Schopenhauerstraße - Container .....	139
5.135	ÜHeim von-Diergardt-Straße / Im Bühl - Container .....	140
5.136	Verwaltungsgebäude Dependance GWL Engelbertstr. ....	141
5.137	Verwaltungsgebäude Friedrich-Ebert-Straße 17 .....	142
5.138	Verwaltungsgebäude Gebäudeservice Reuterstraße.....	143
5.139	Verwaltungsgebäude Goetheplatz .....	144
5.140	Verwaltungsgebäude Hauptstraße 101 .....	145
5.141	Verwaltungsgebäude Haus-Vorster-Straße.....	146
5.142	Verwaltungsgebäude Manforter Straße .....	147
5.143	Y_Verwaltungsgebäude Marie-Curie-Straße.....	148
5.144	Verwaltungsgebäude Miselohestraße .....	149
5.145	Verwaltungsgebäude Moskauer Straße .....	150
5.146	Verwaltungsgebäude Nobelstraße (Stadtgrün) .....	151
5.147	Verwaltungsgebäude Pfarrer-Schmitz-Straße 9.....	152
5.148	Verwaltungsgebäude Post/Druckerei (Mietobjekt).....	153
5.149	Verwaltungsgebäude Quettinger Straße .....	154
5.150	Verwaltungsgebäude Rathaus.....	155
5.151	Verwaltungsgebäude Stadtarchiv .....	156
5.152	Verwaltungsgebäude Stadtbibliothek .....	157
5.153	Verwaltungsgebäude Wiesdorfer Platz 30 - 32 a .....	158
5.154	Wohngebäude Rathenaustraße 83 und 85 .....	159
5.155	Wohnheim - Wohnungslose - Hitdorfer - Leerstand .....	160



## 5. Darstellung ausgewählter Objekte

### 5.1 Ausstellungsgebäude Neulandpark

- Jahreswerte 2010 – 2020

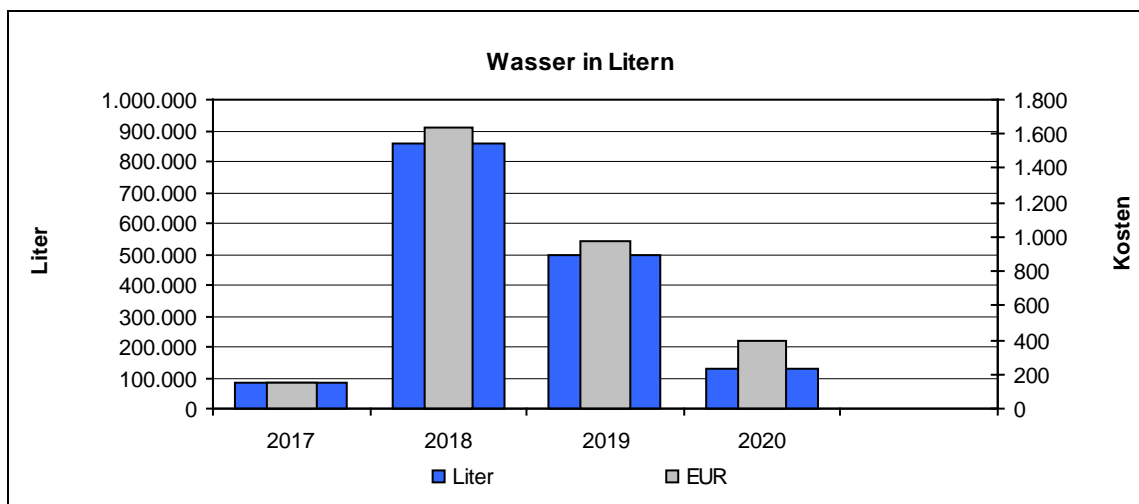
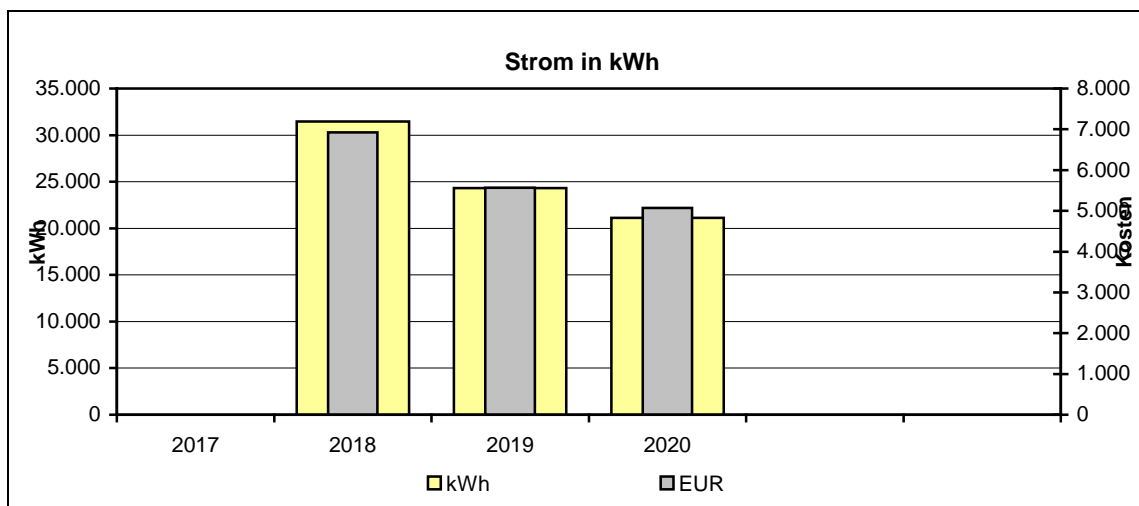
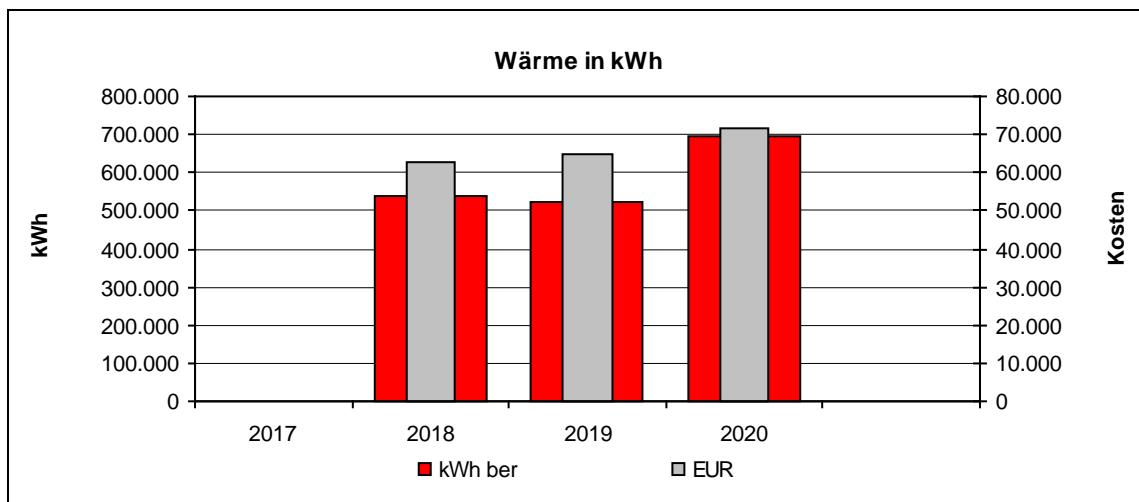


-



## 5.2 Ausweichstandort Görresstraße 11

- Jahreswerte 2010 – 2020

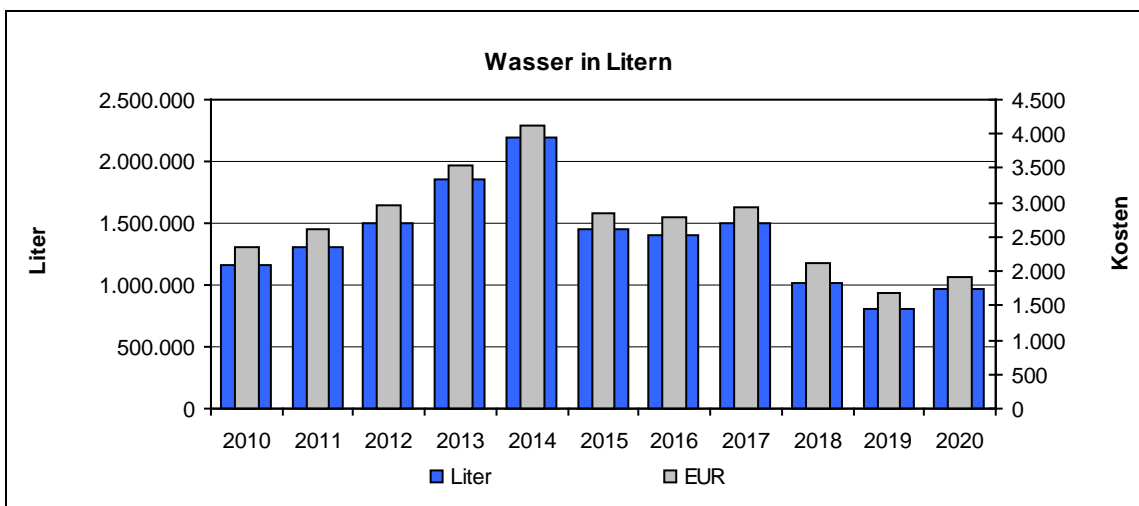
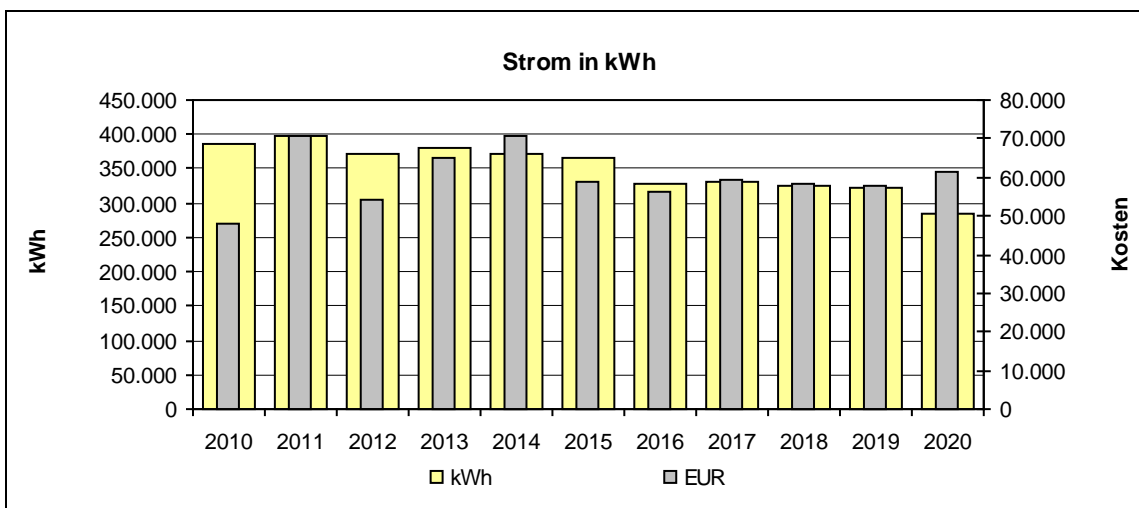
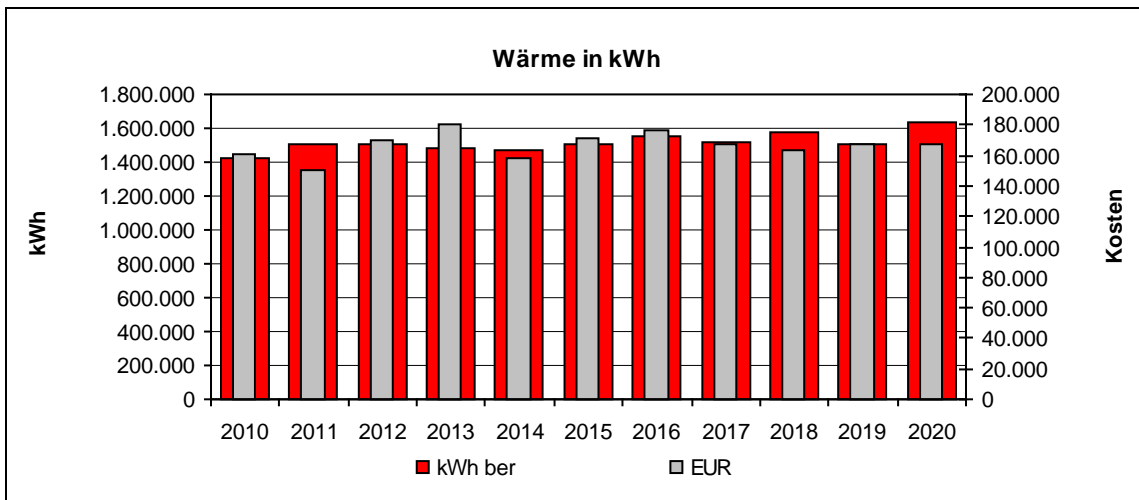


-



### 5.3 BK Bismarckstraße (Geschwister Scholl Schule)

• Jahreswerte 2010 – 2020



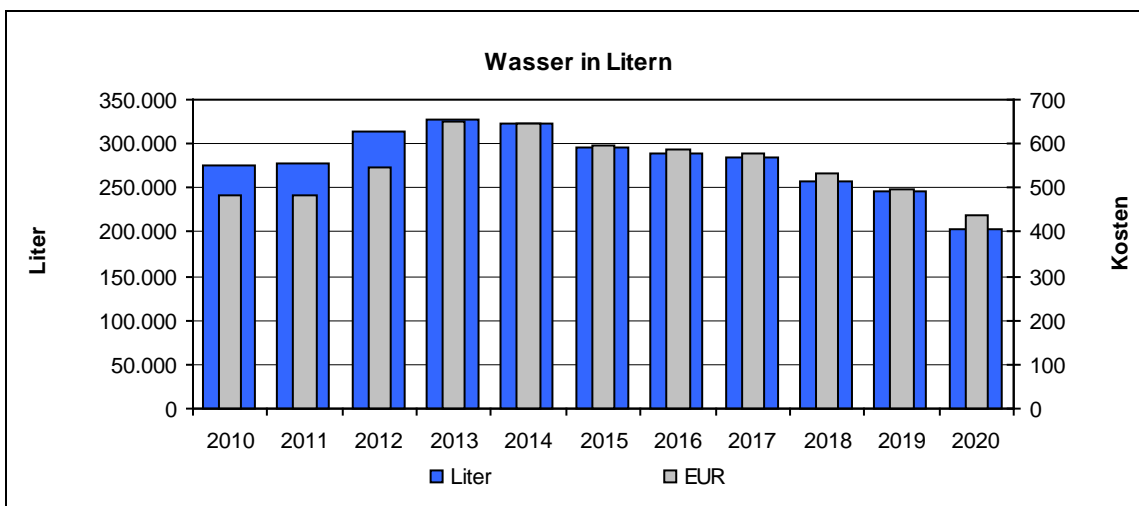
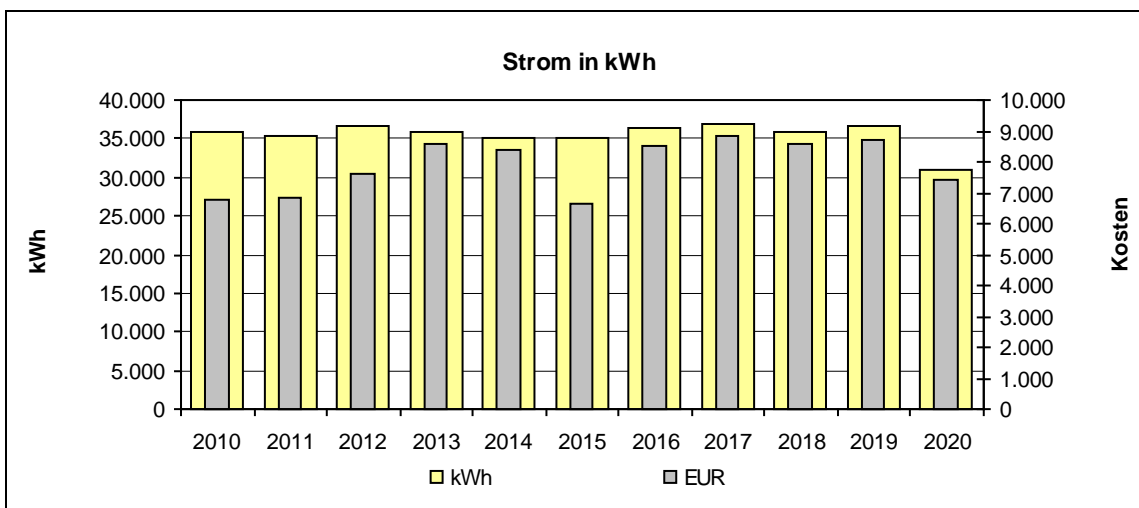
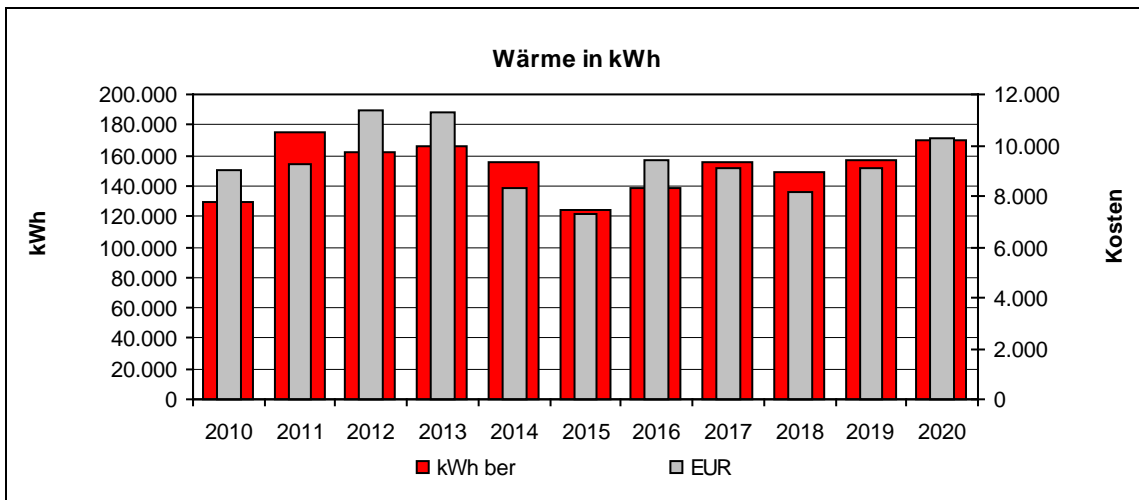
•





### 5.4 BK für W. u. V. Dependance Hardenbergstraße

- Jahreswerte 2010 – 2020

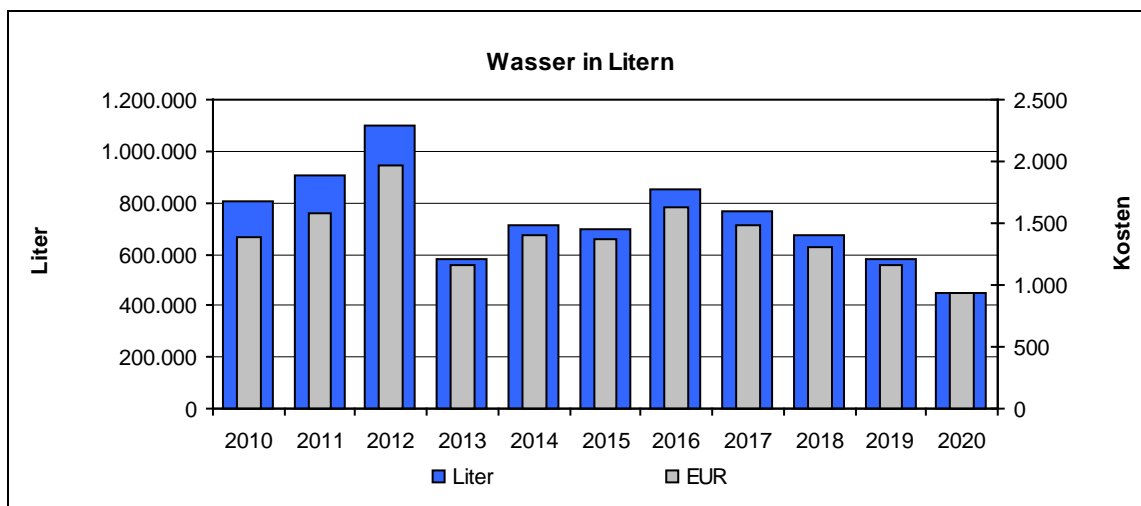
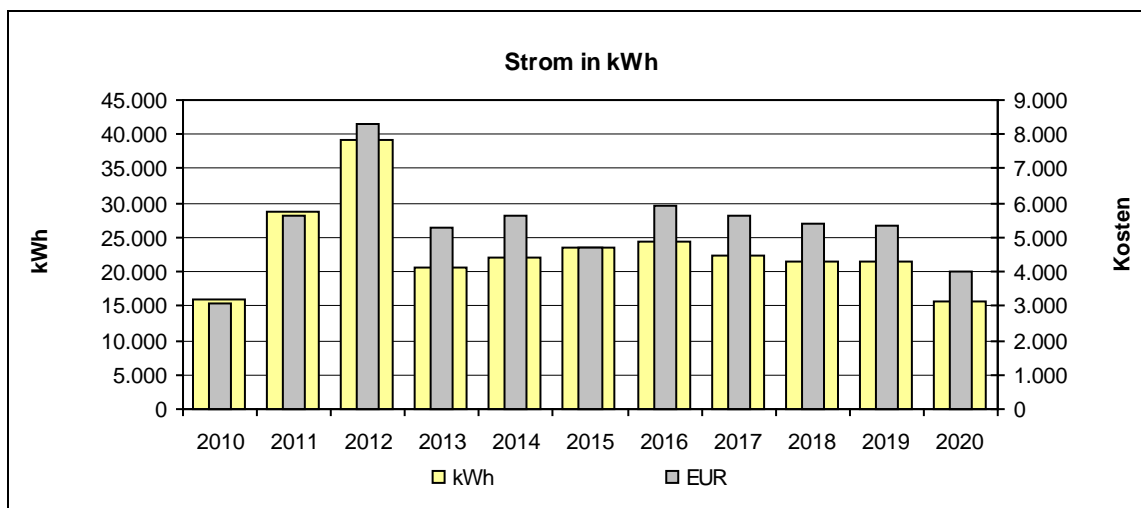
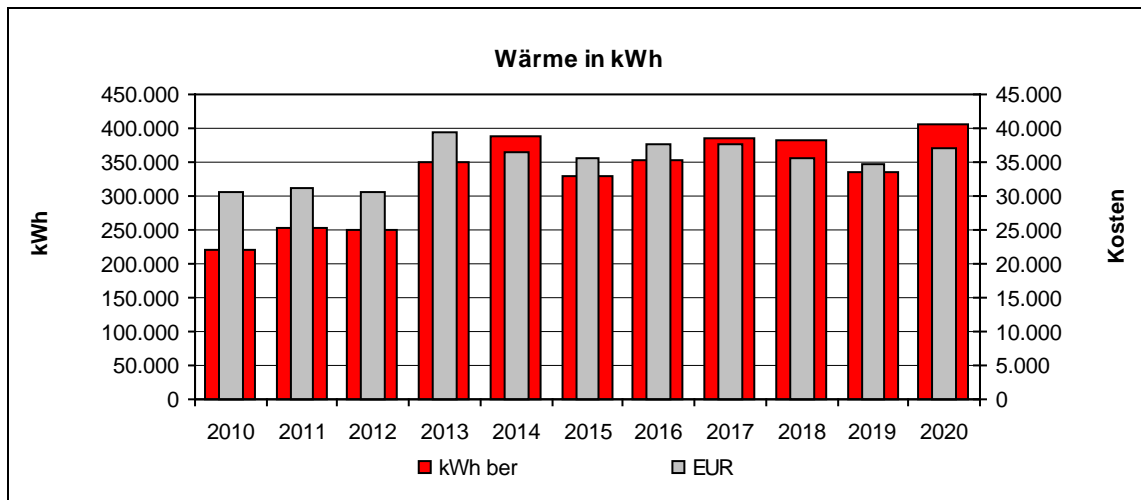


•



### 5.5 BK für W. und V. Dependance Kerschensteinerstraße

- Jahreswerte 2010 – 2020

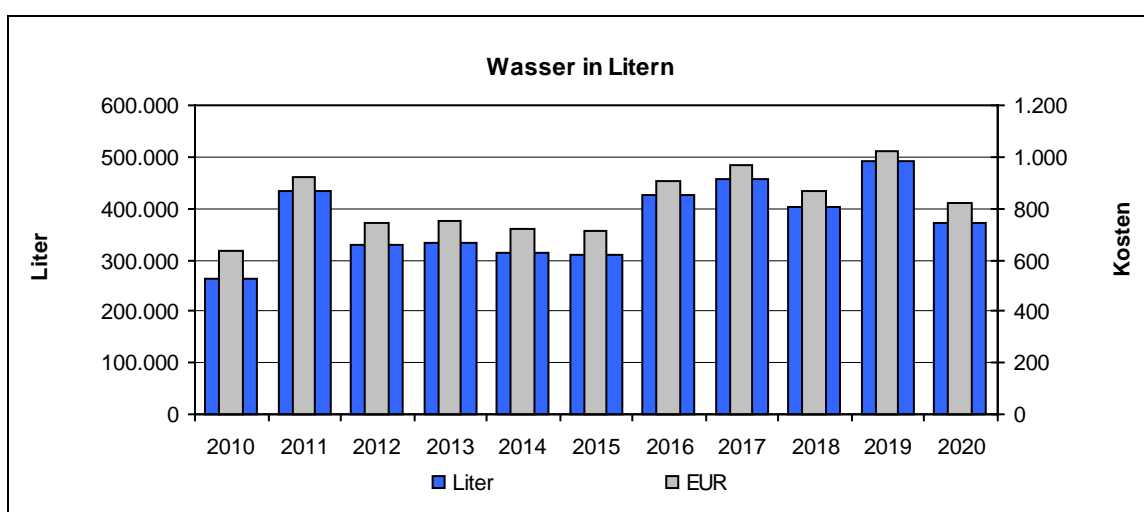
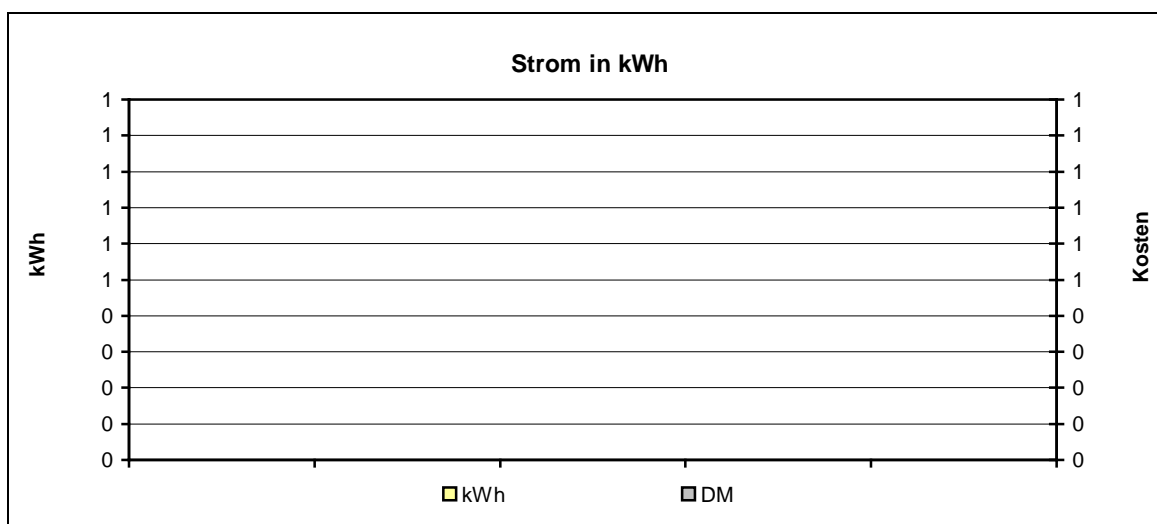
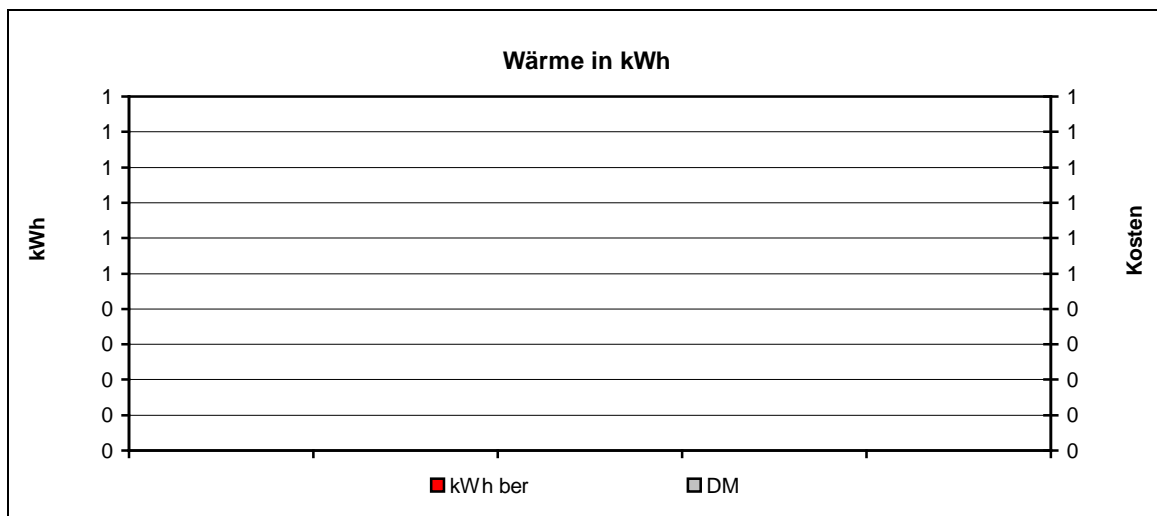


•



## 5.6 BK Städt. Berufskolleg für Wirtschaft und Verwalt.

- Jahreswerte 2010 – 2020

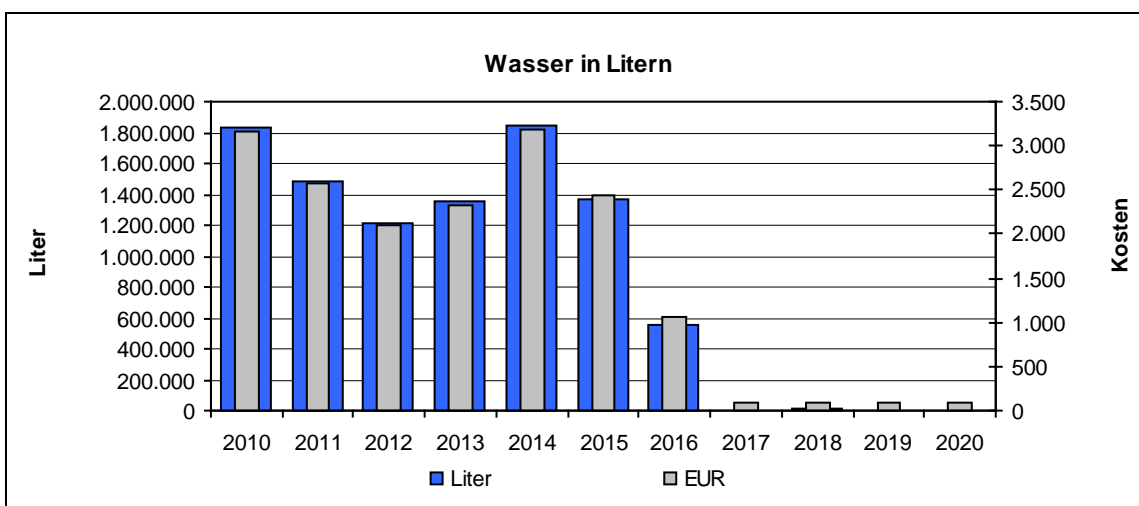
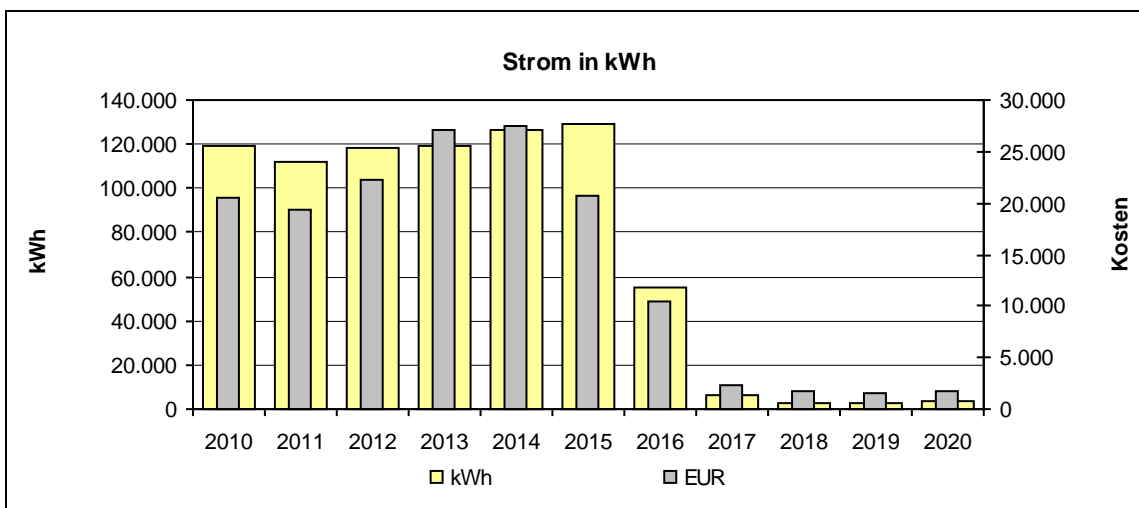
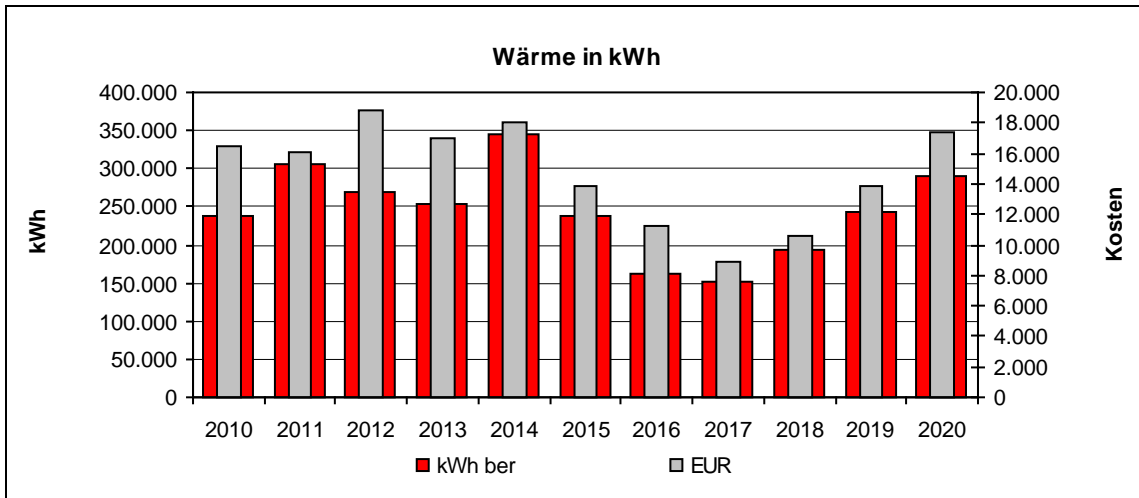


•



## 5.7 CVUA Rheinland - Landwirtschaftsschule (Leerstand)

- Jahreswerte 2010 – 2020

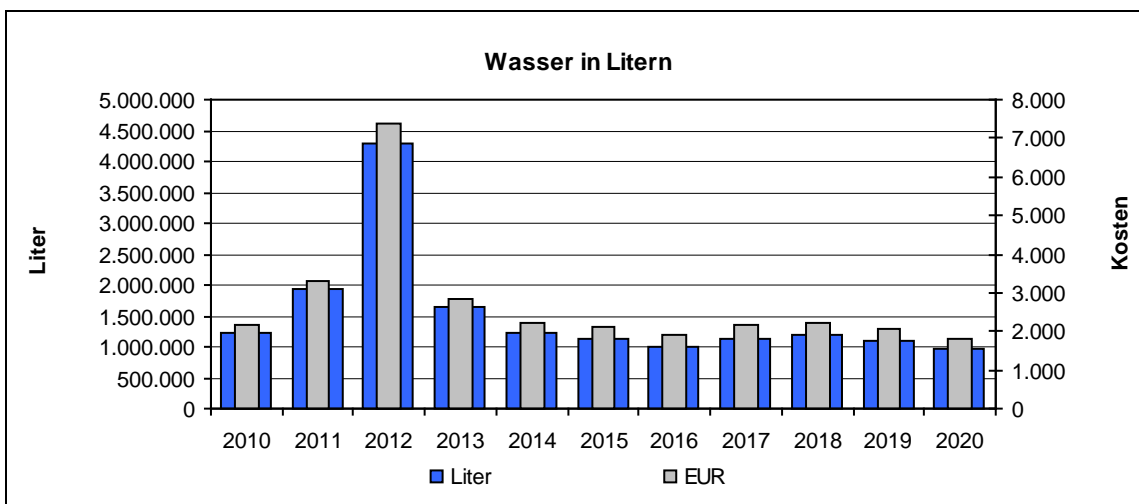
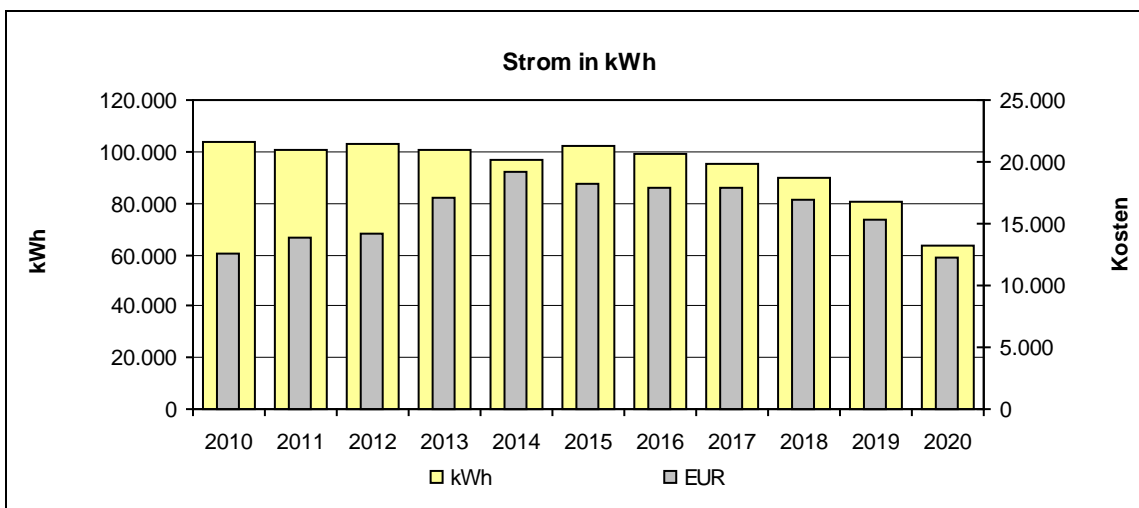
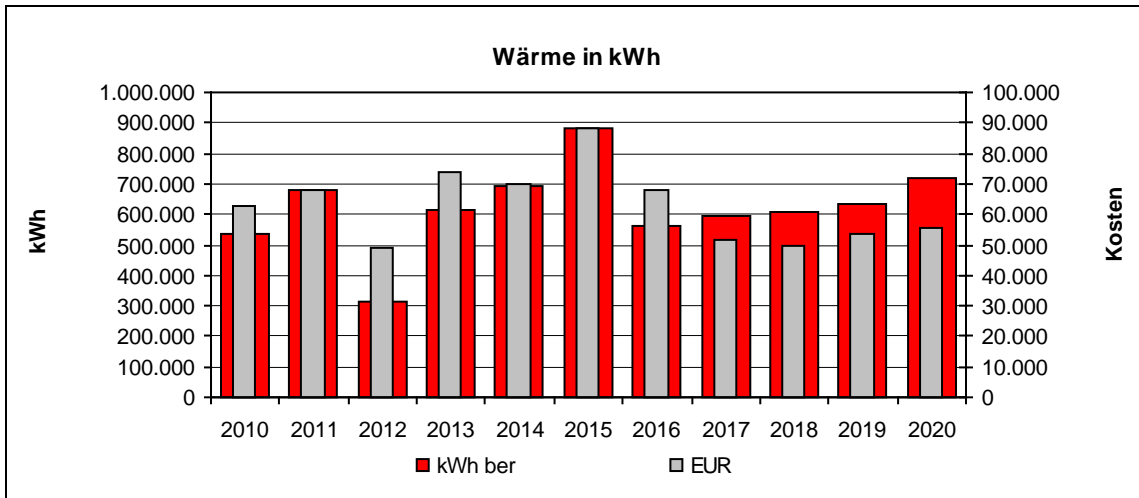


-



### 5.8 Dhünnstraße Gesamt

- Jahreswerte 2010 – 2020

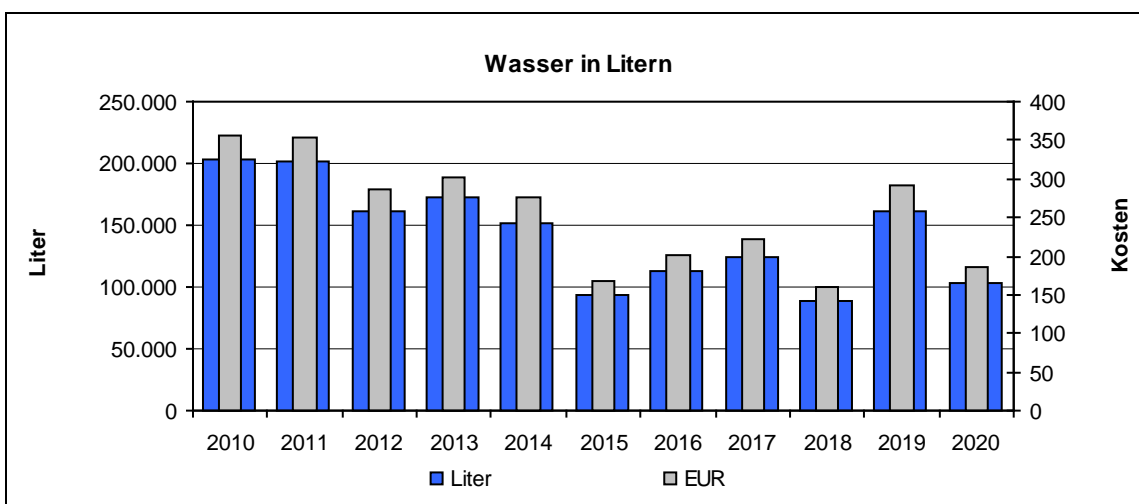
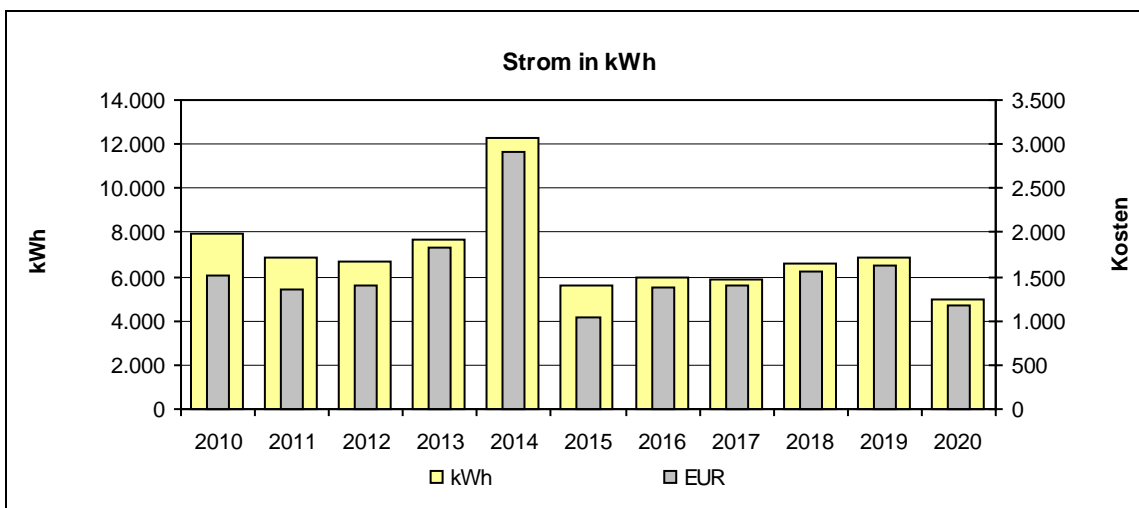
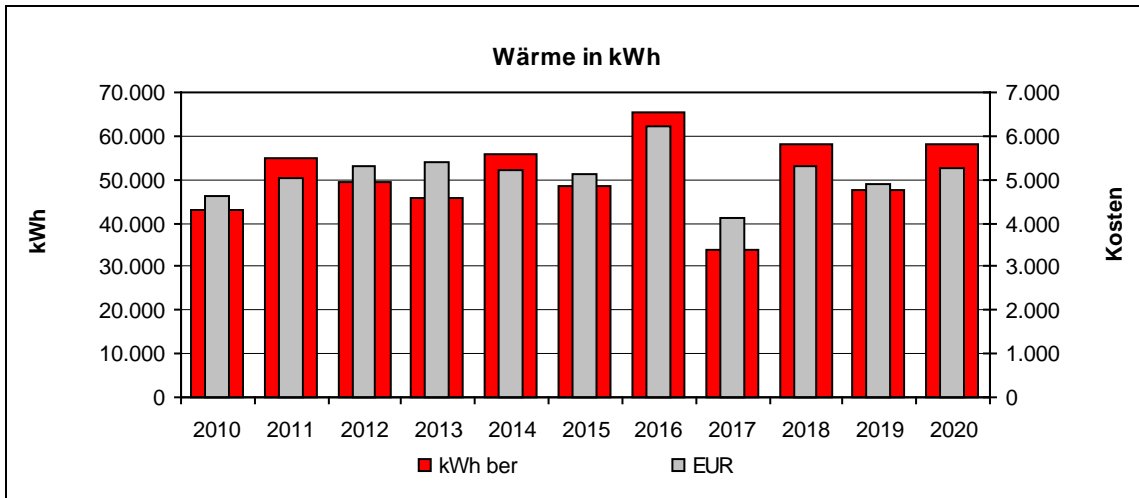


•



## 5.9 Doktorsburg Altentagesstätte

- Jahreswerte 2010 – 2020

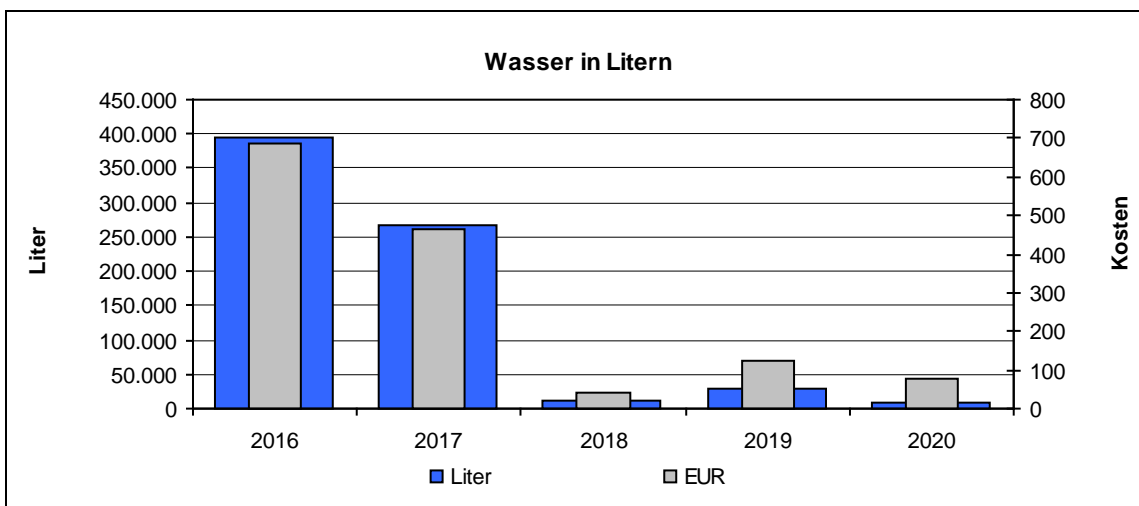
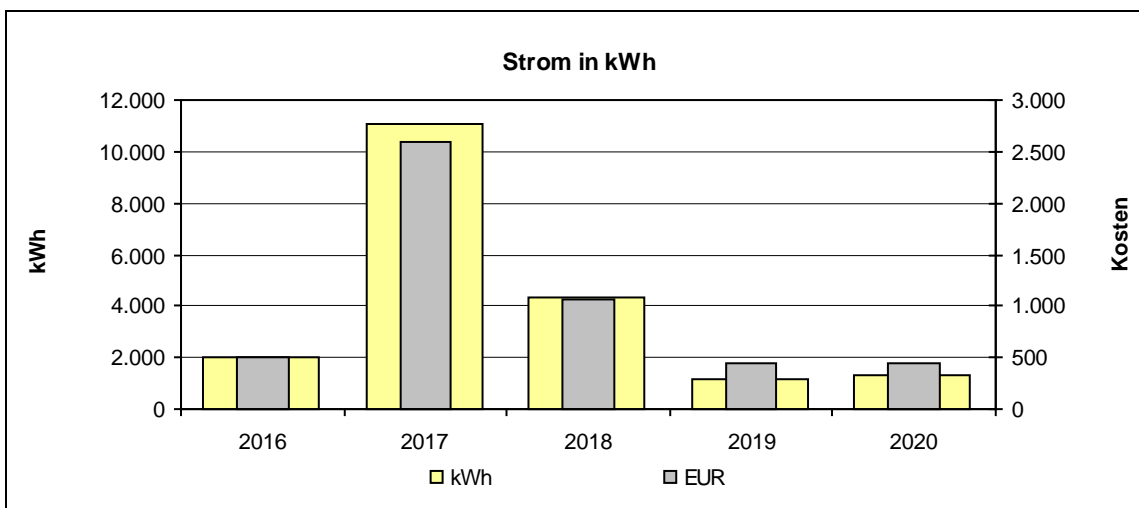
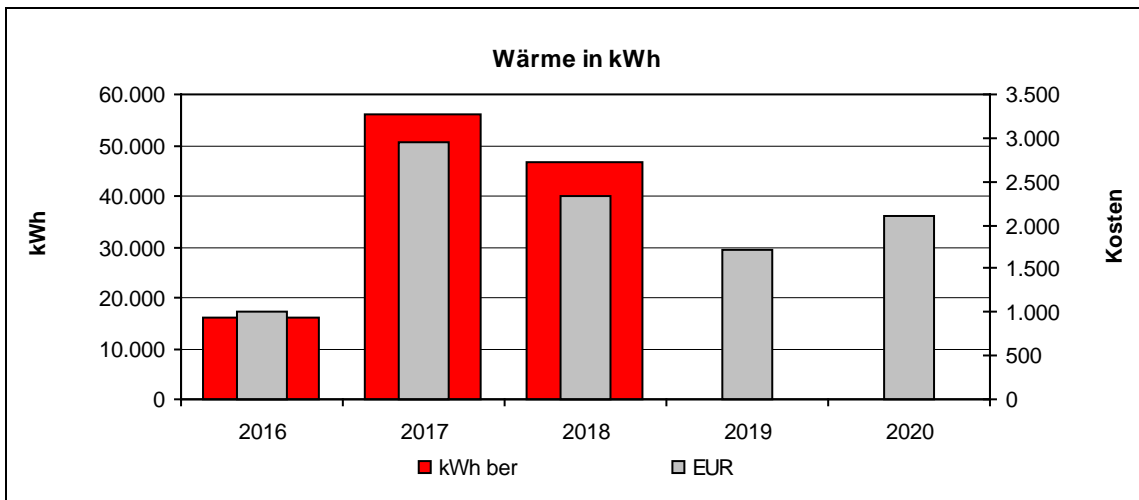


-



### 5.10 Falkenhaus und ÜHeim - Mini - Hauptstraße (leer)

- Jahreswerte 2010 – 2020

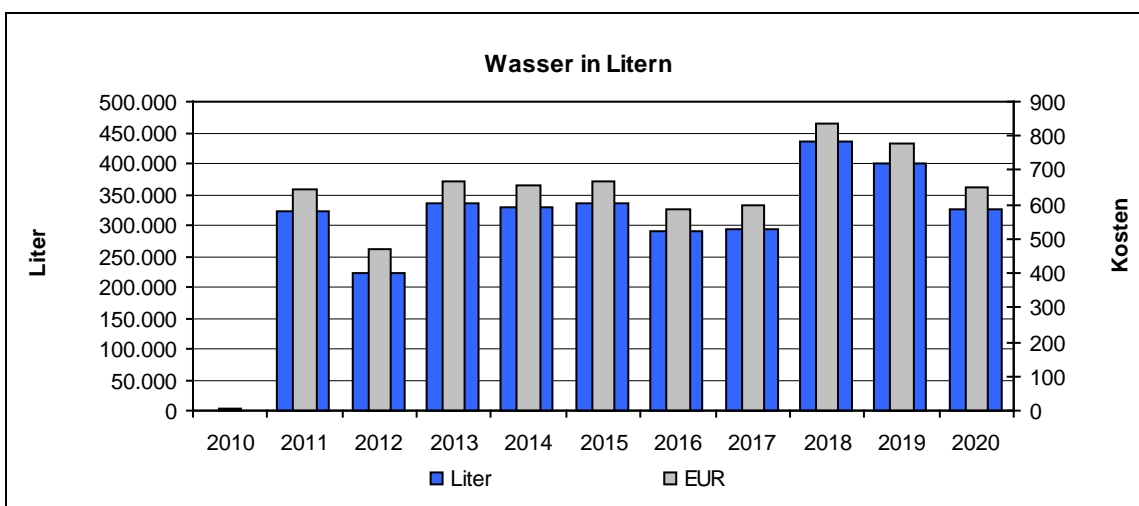
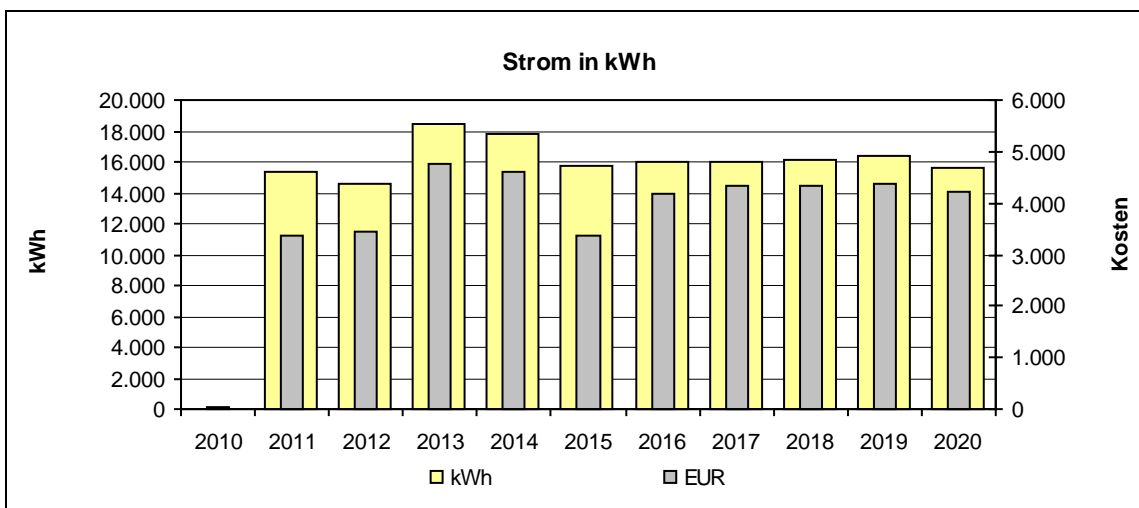
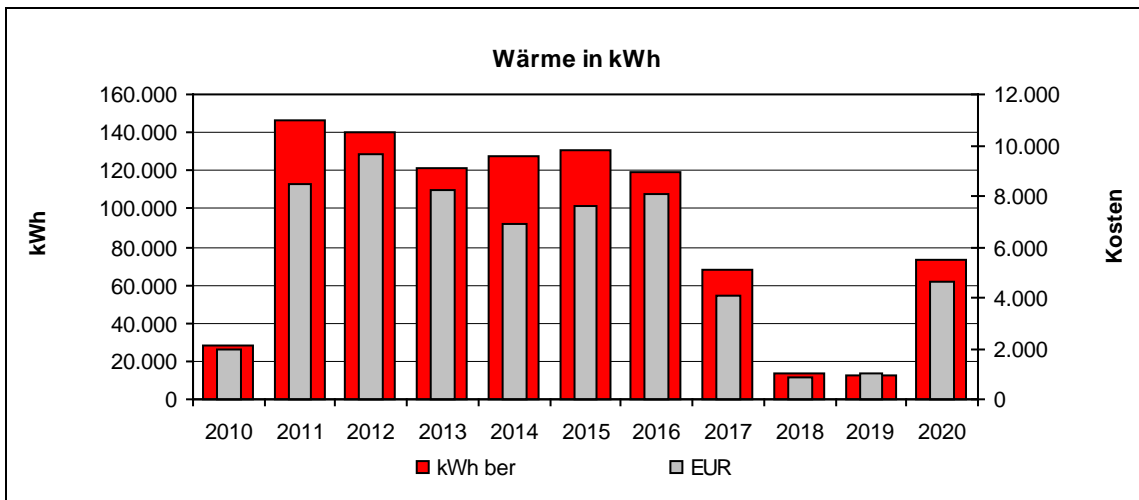


•



### 5.11 Verwaltungsgebäude Bergische Landstraße 82 b

• Jahreswerte 2010 – 2020



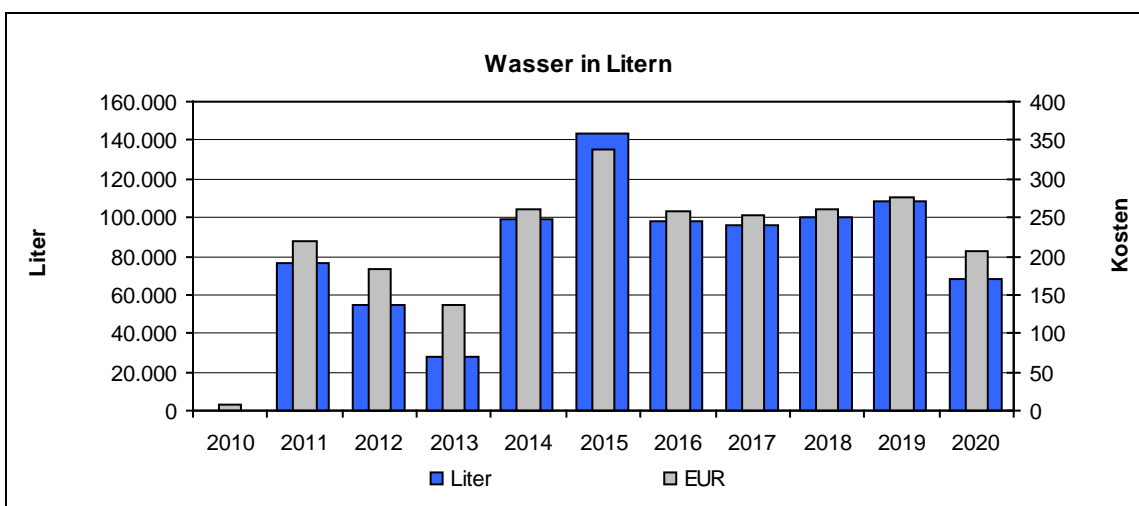
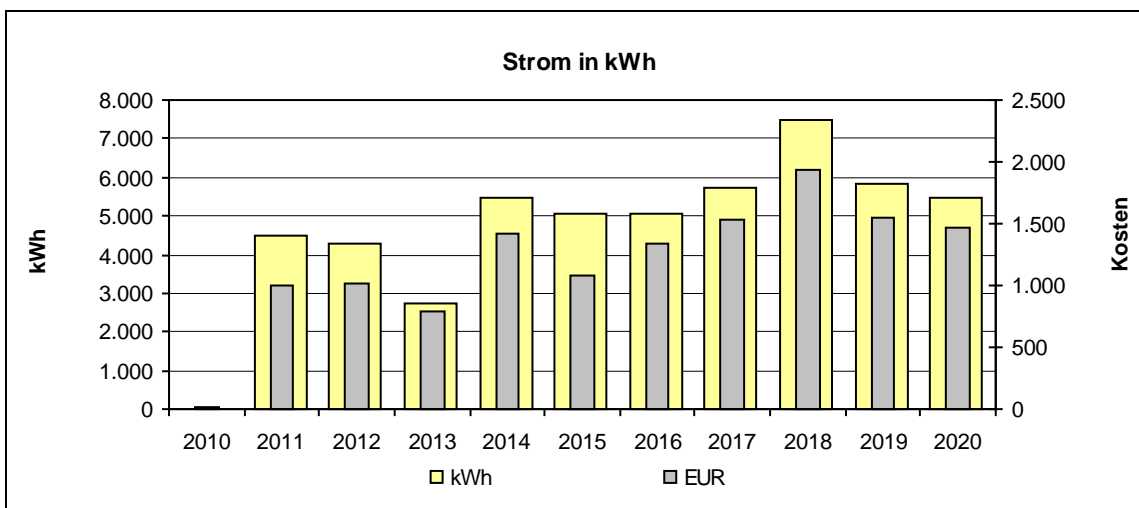
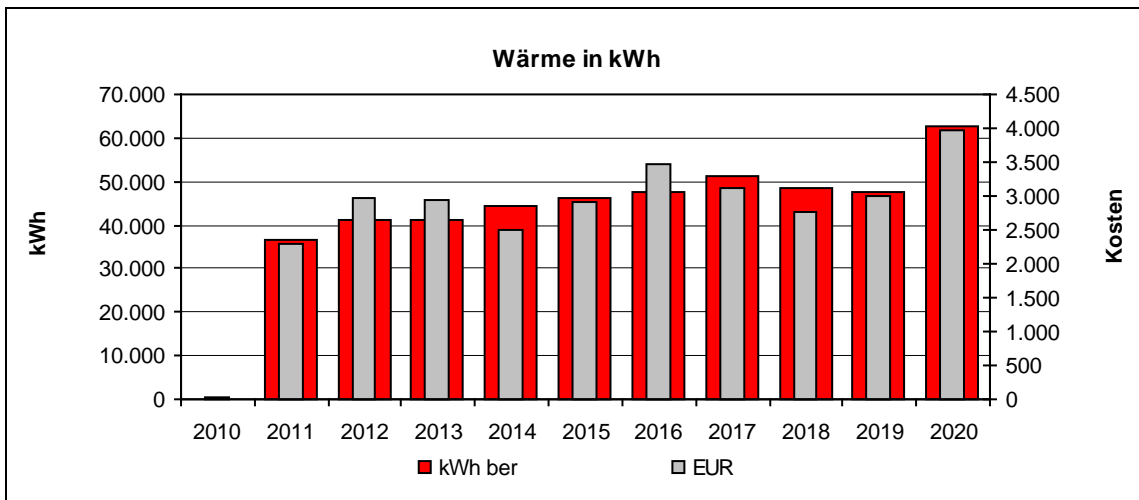
•





## 5.12 Verwaltungsgebäude Weiherstraße 53

- Jahreswerte 2010 – 2020

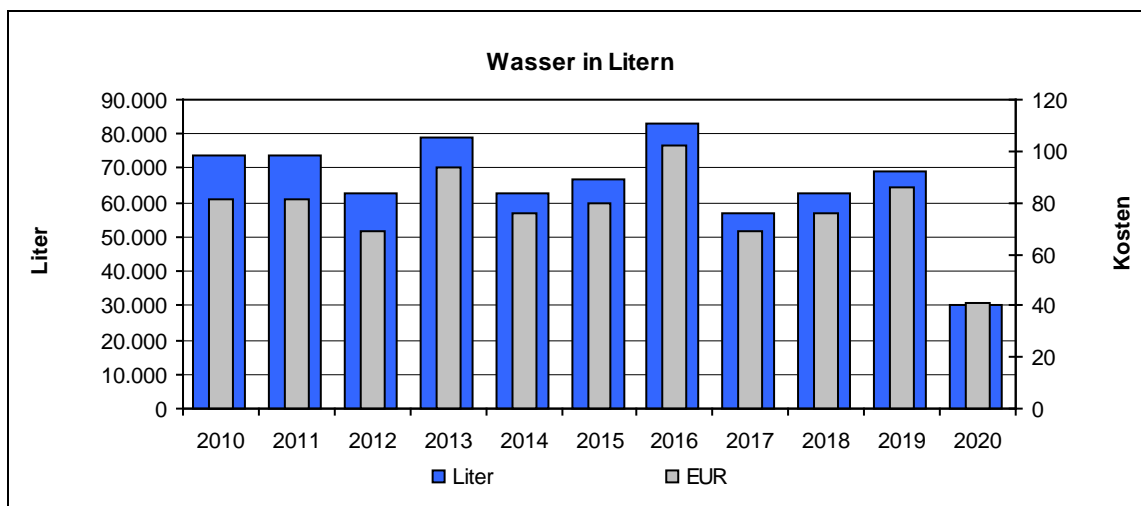
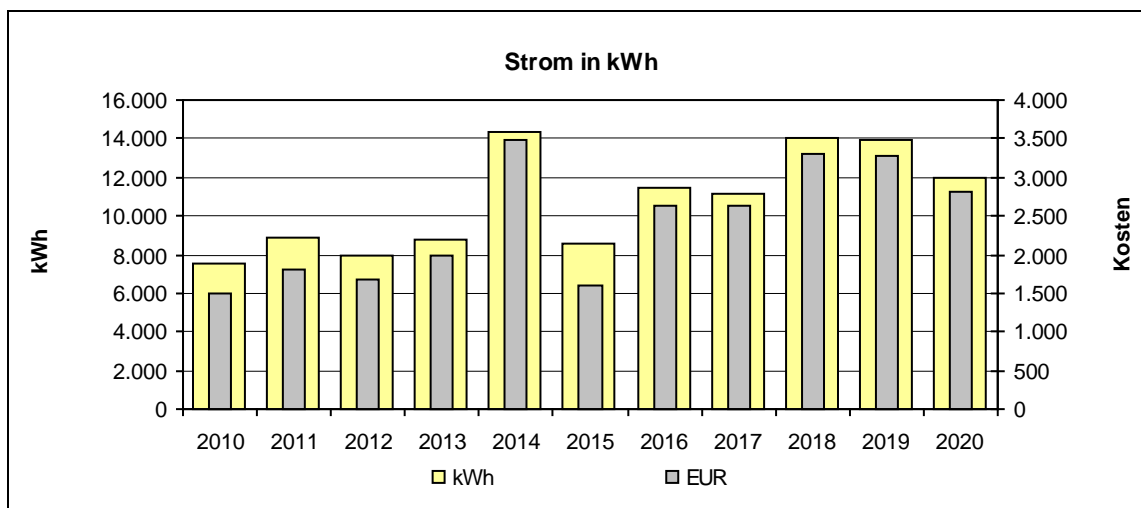
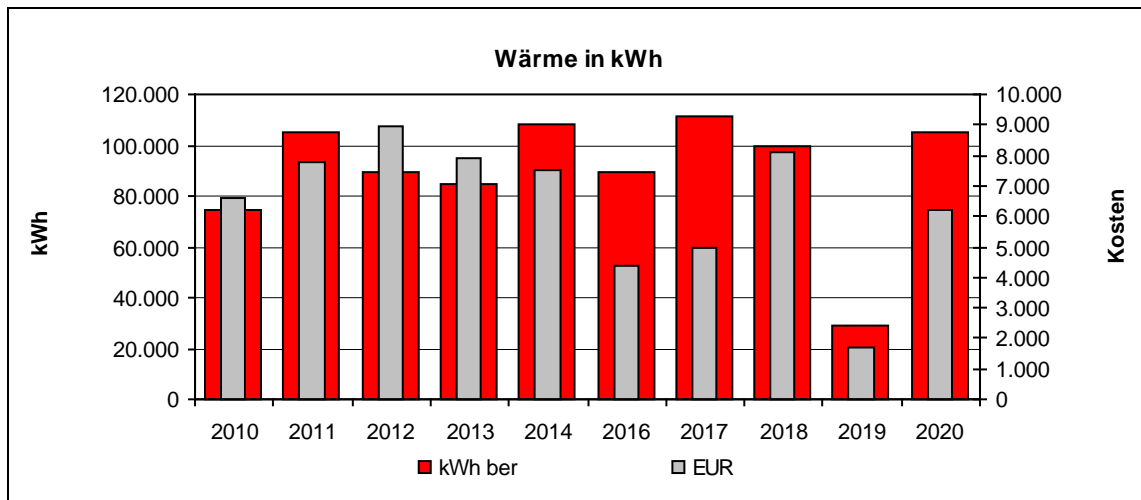


-



### 5.14 Feuerwache Löschzug Atzlenbacher Straße

- Jahreswerte 2010 – 2020

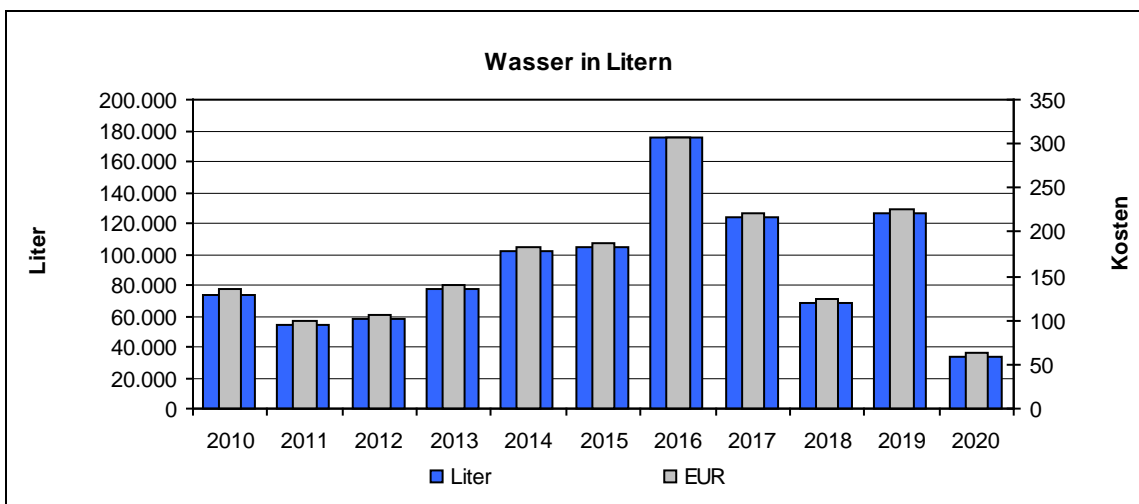
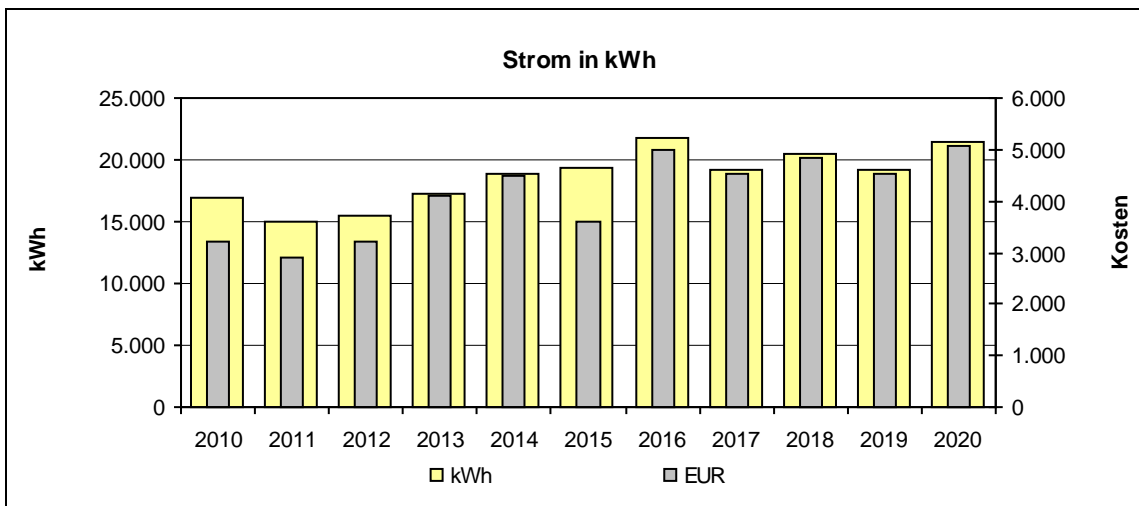
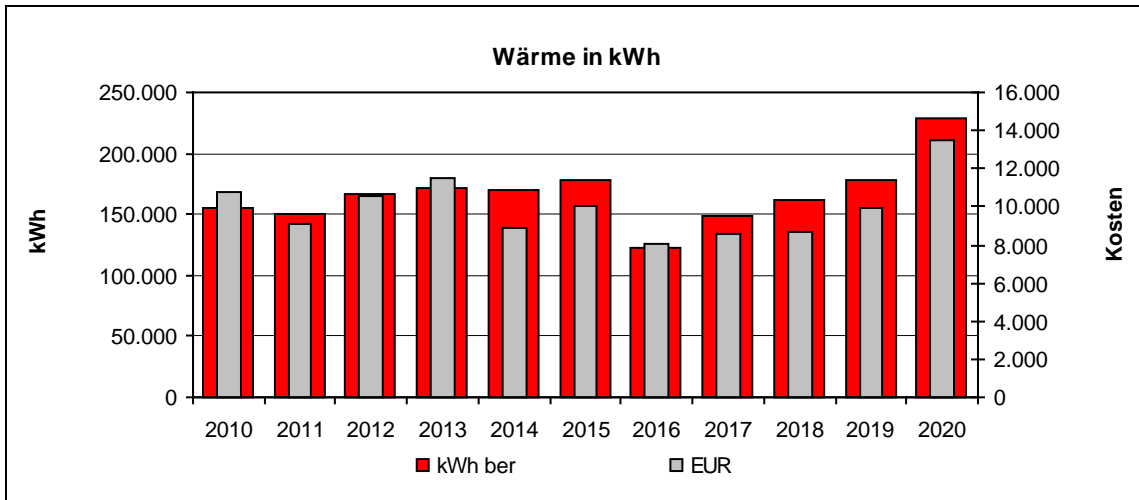


•



### 5.15 Feuerwache Löschzug Auf der Grieße

- Jahreswerte 2010 – 2020

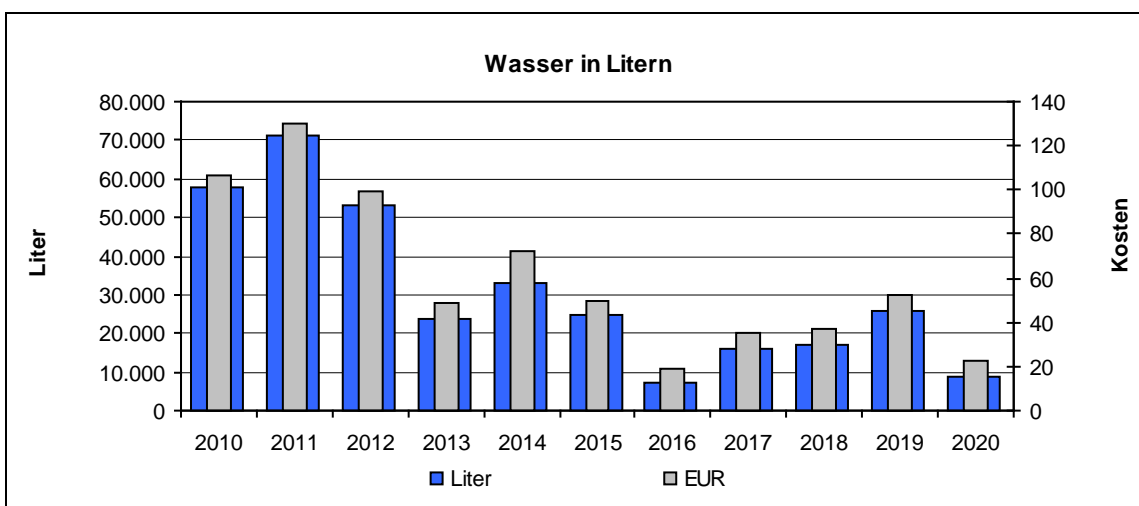
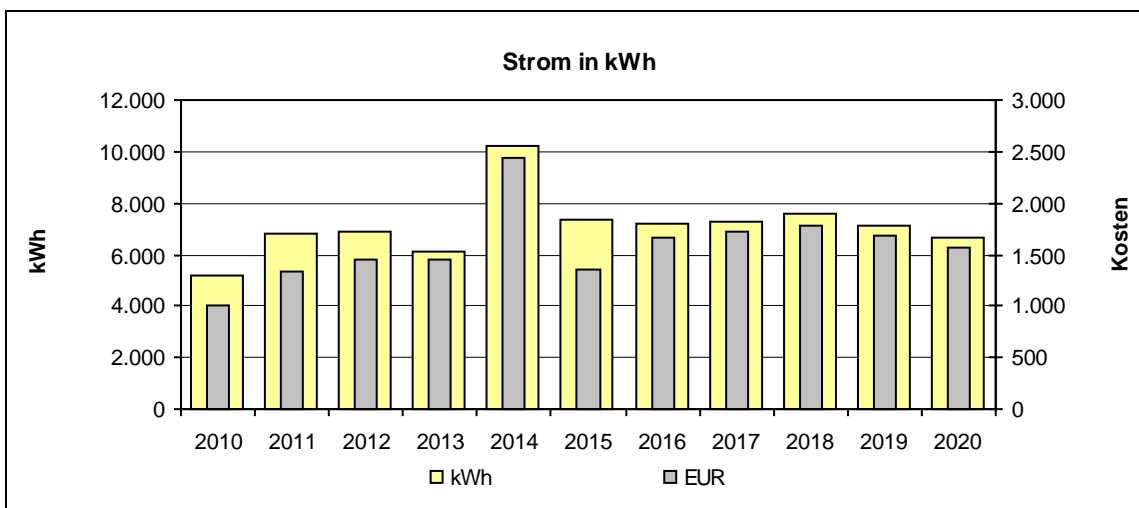
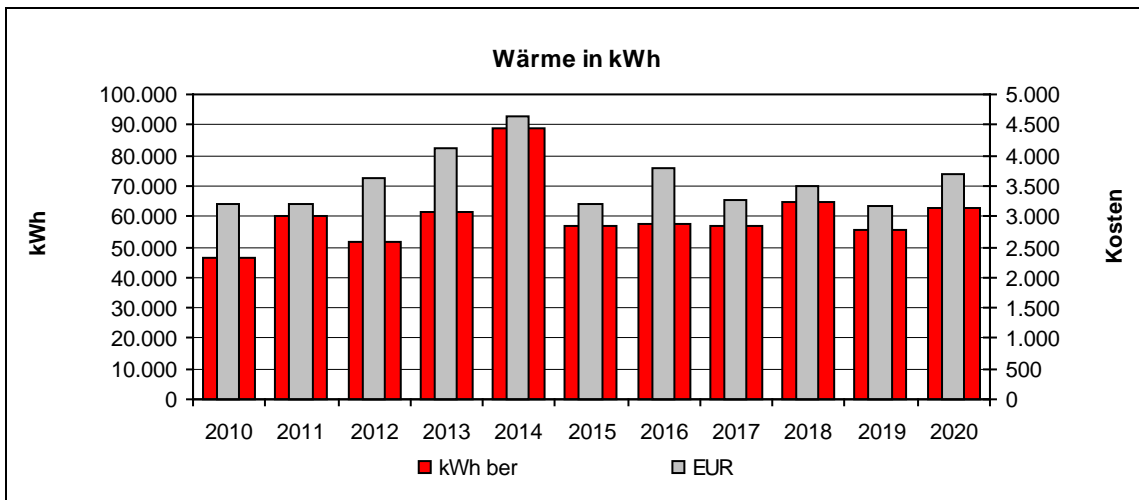


•



## 5.16 Feuerwache Löschzug Hitdorfer Straße

- Jahreswerte 2010 – 2020

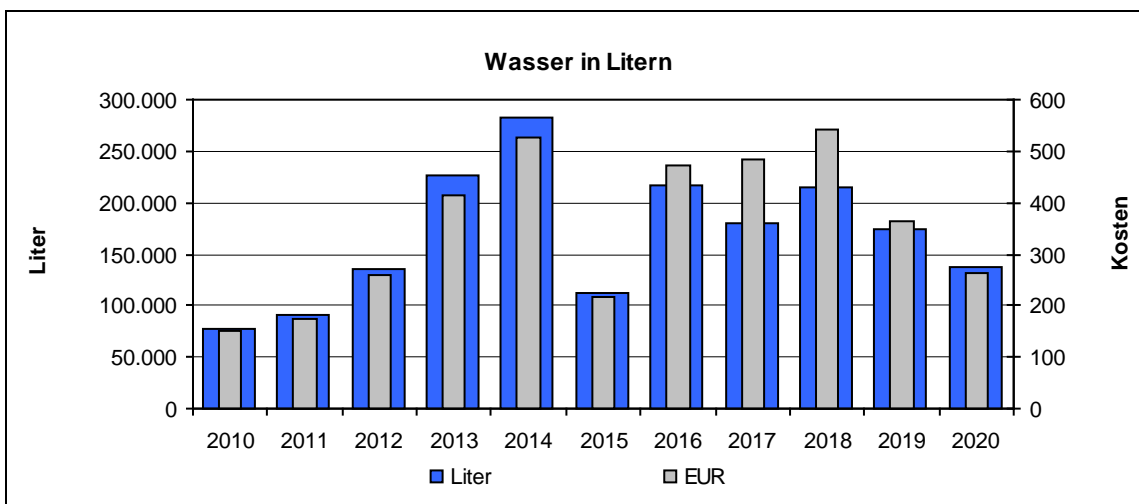
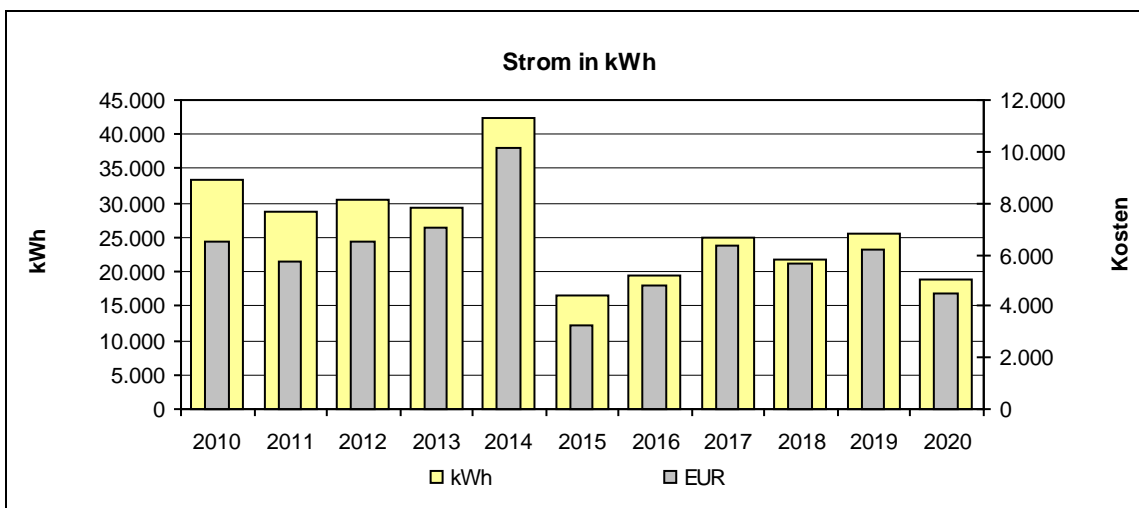
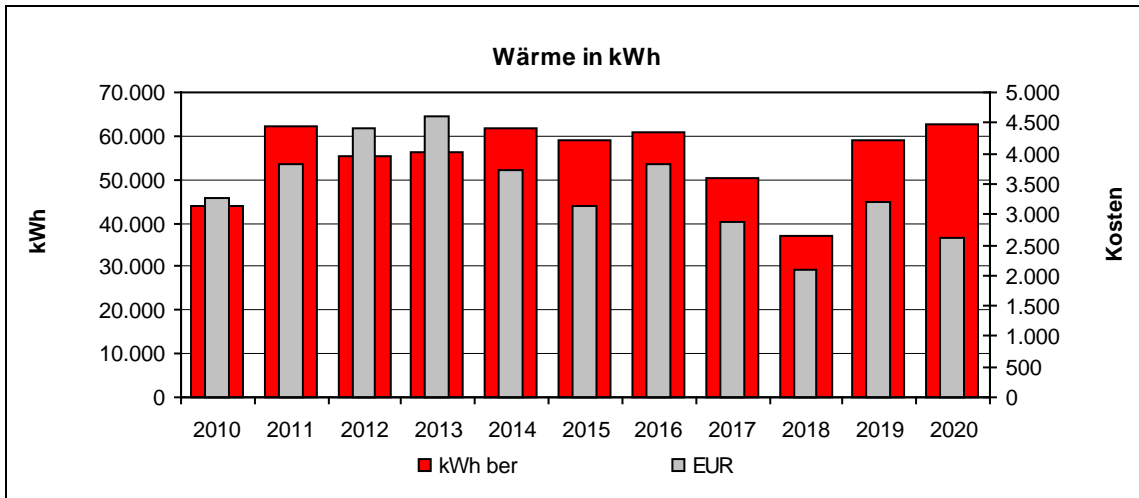


-



### 5.17 Feuerwache Löschzug Im Steinfeld

- Jahreswerte 2010 – 2020

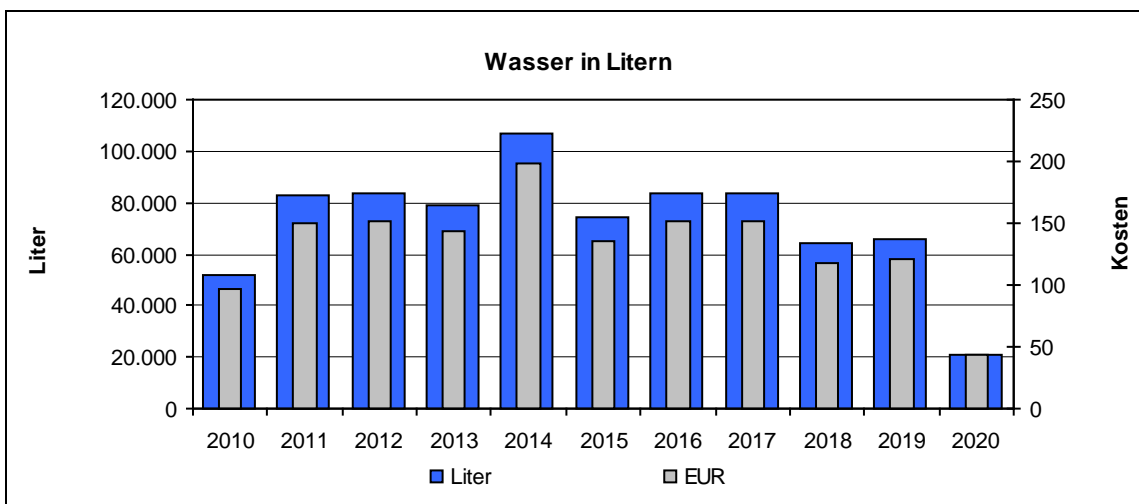
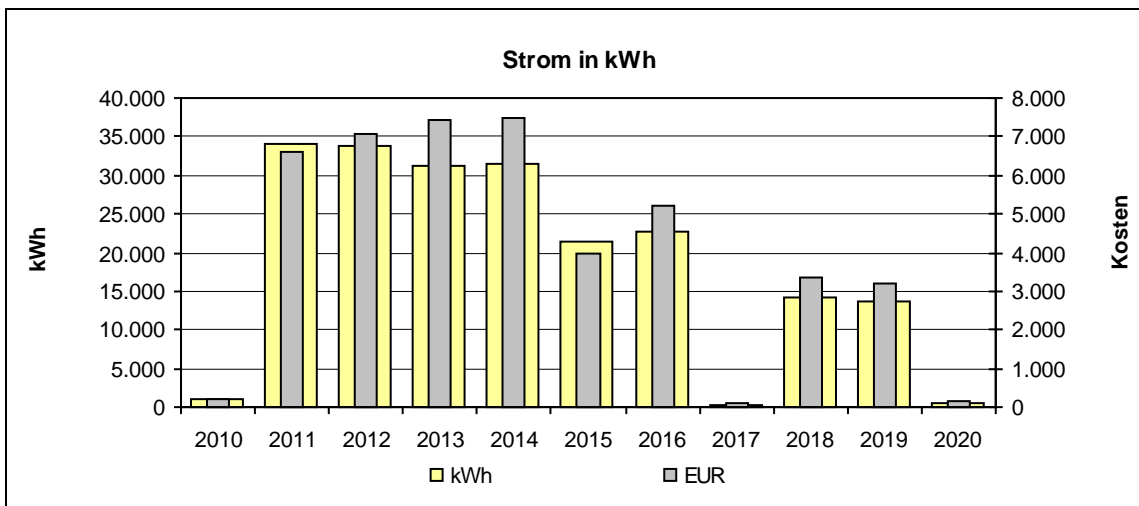
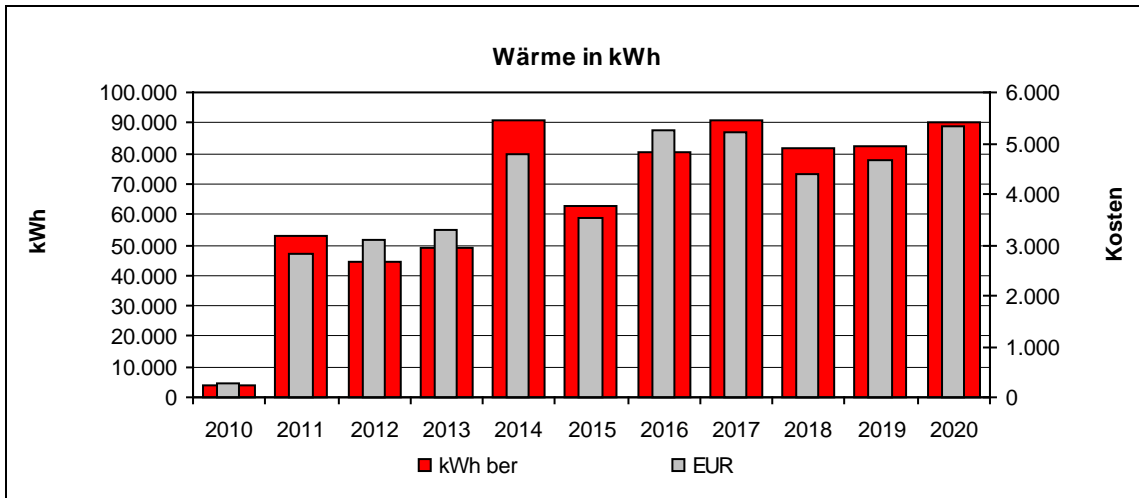


•



## 5.18 Feuerwache Löschzug Lützenkirchener Straße

- Jahreswerte 2010 – 2020

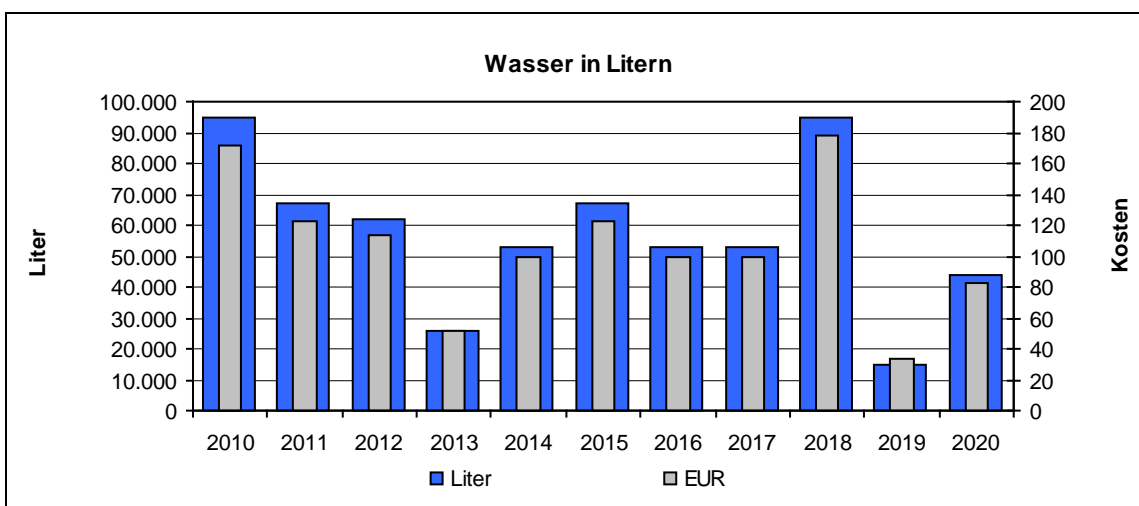
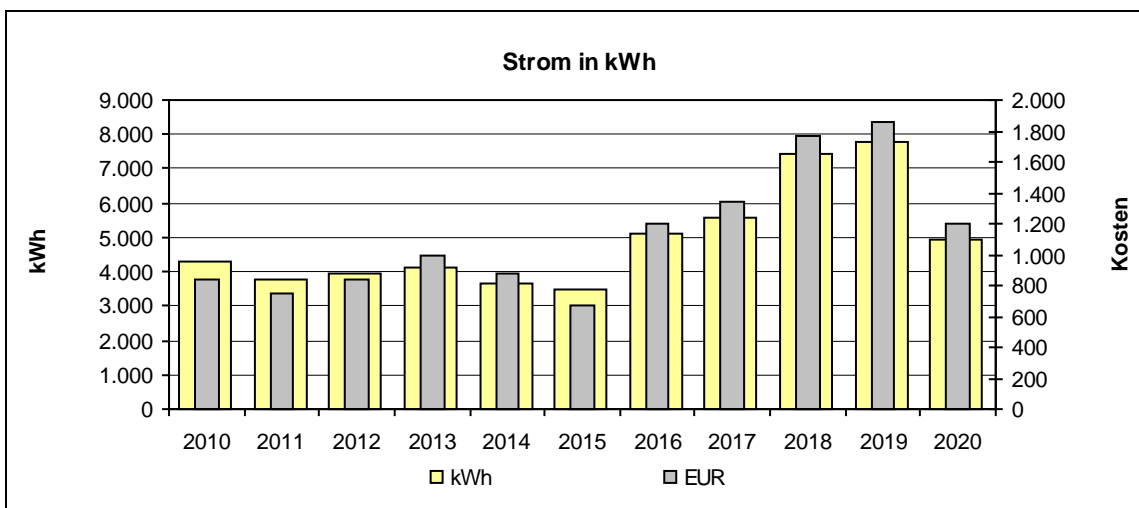
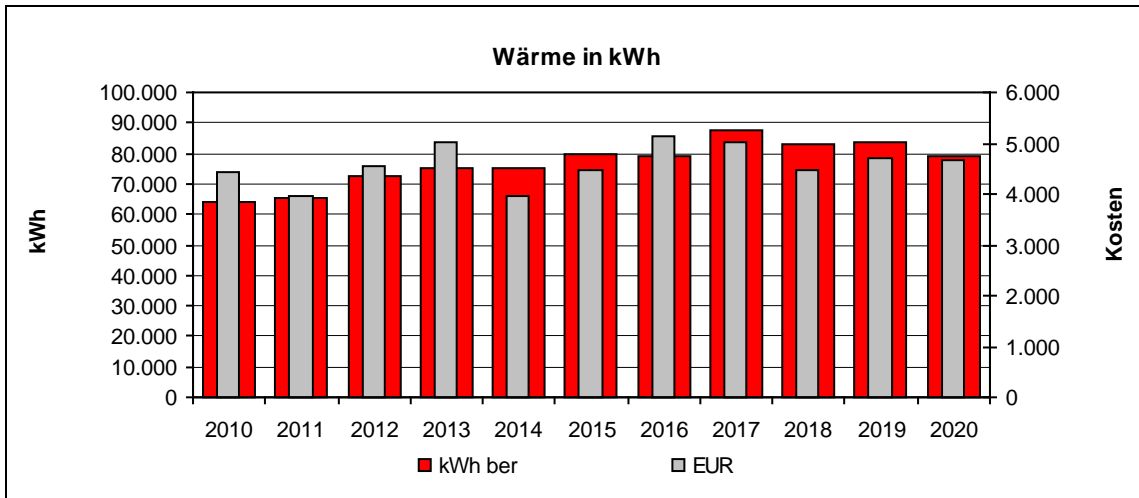


-



### 5.19 Feuerwache Löschzug Moskauer Straße (Leerstand)

- Jahreswerte 2010 – 2020

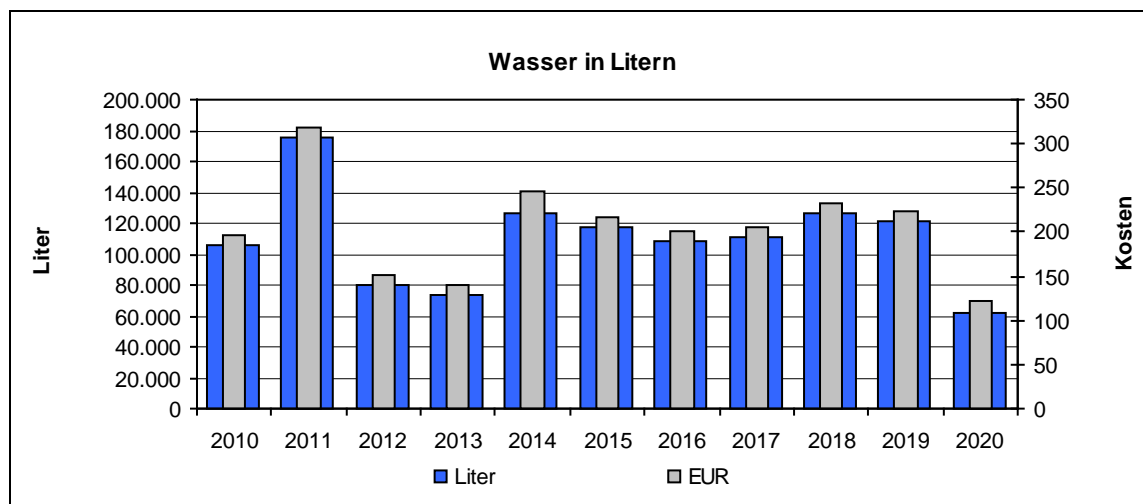
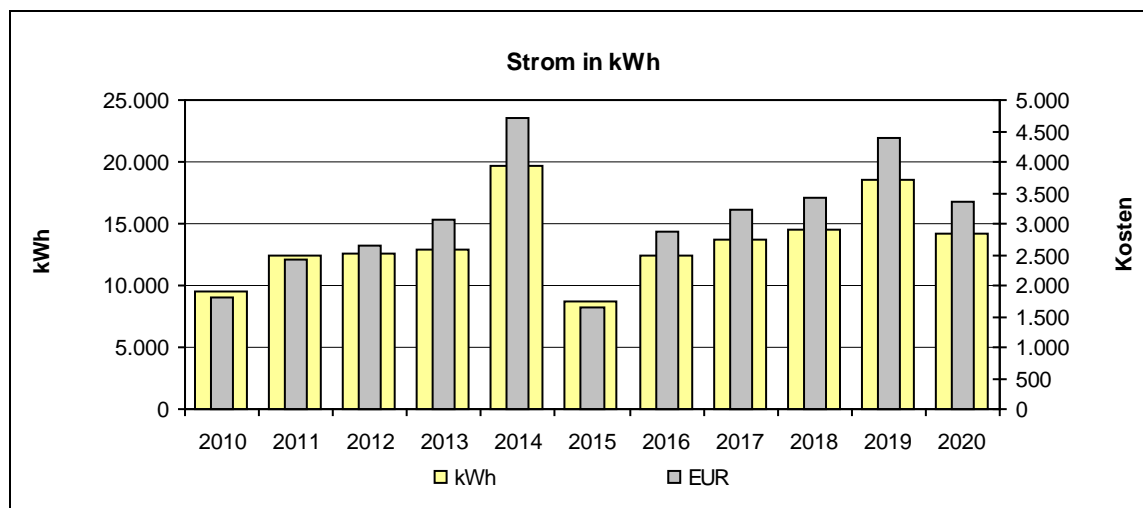
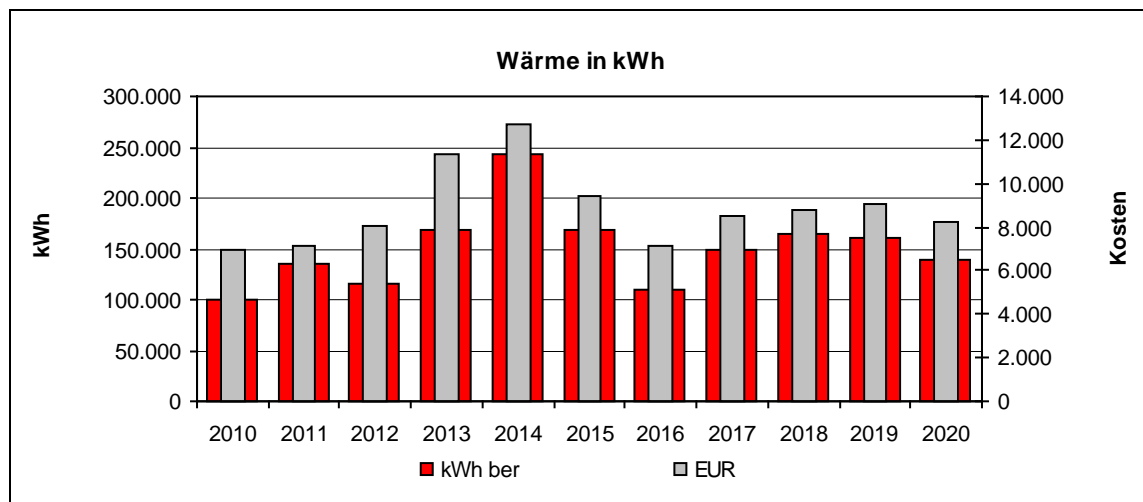


•



## 5.20 Feuerwache Löschzug Opladener Straße

- Jahreswerte 2010 – 2020



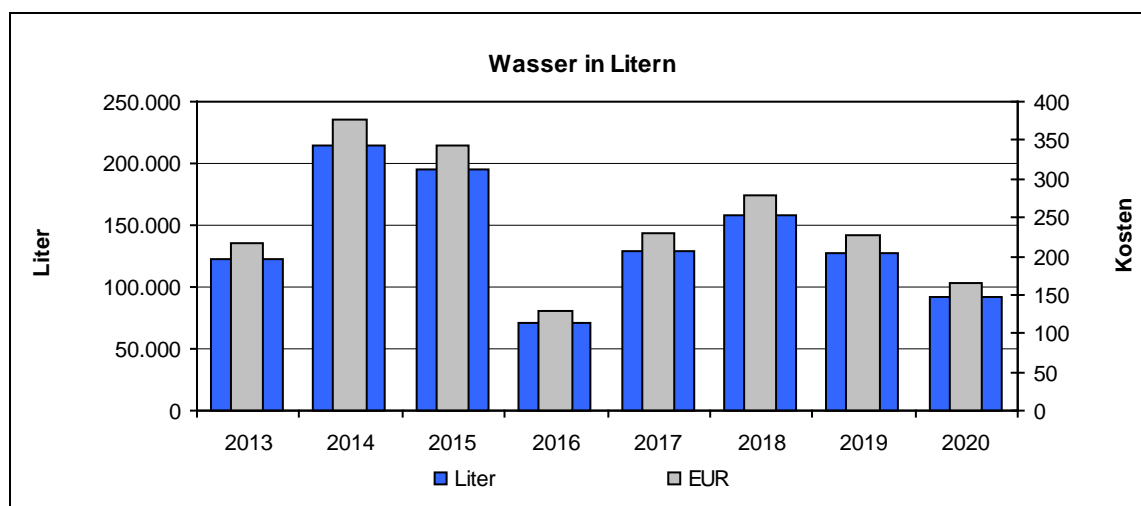
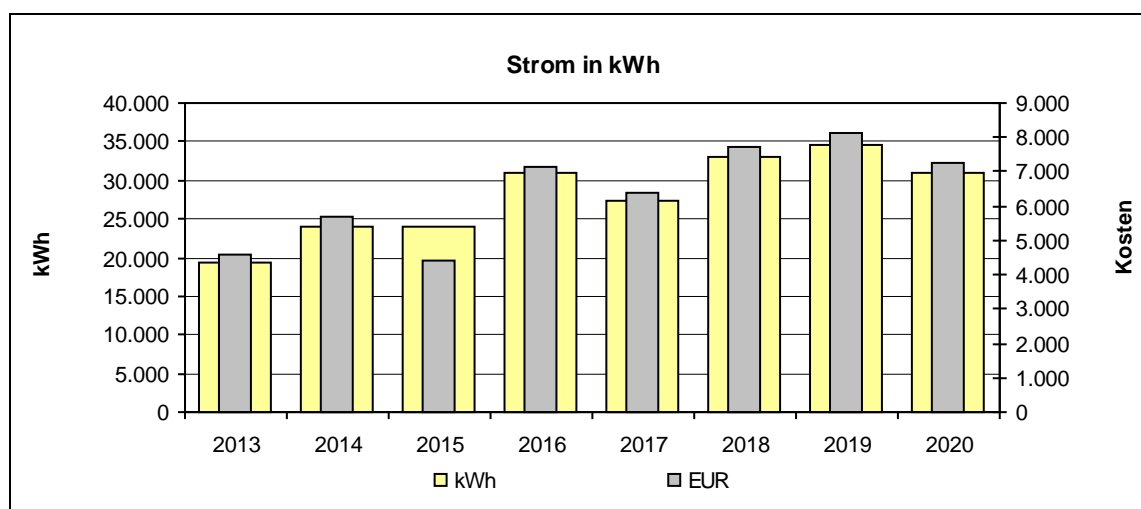
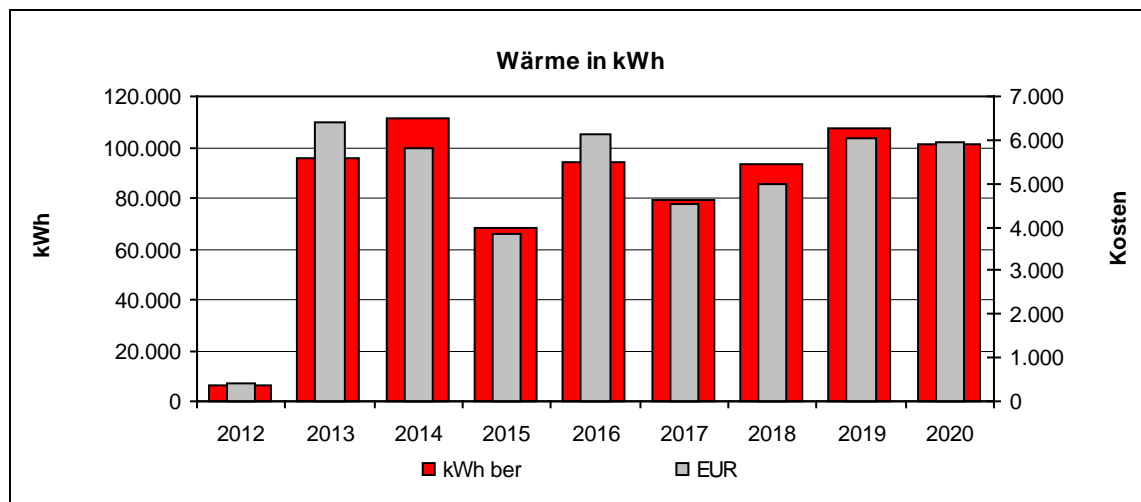
•





## 5.21 Feuerwehr Am Steinberg

- Jahreswerte 2010 – 2020

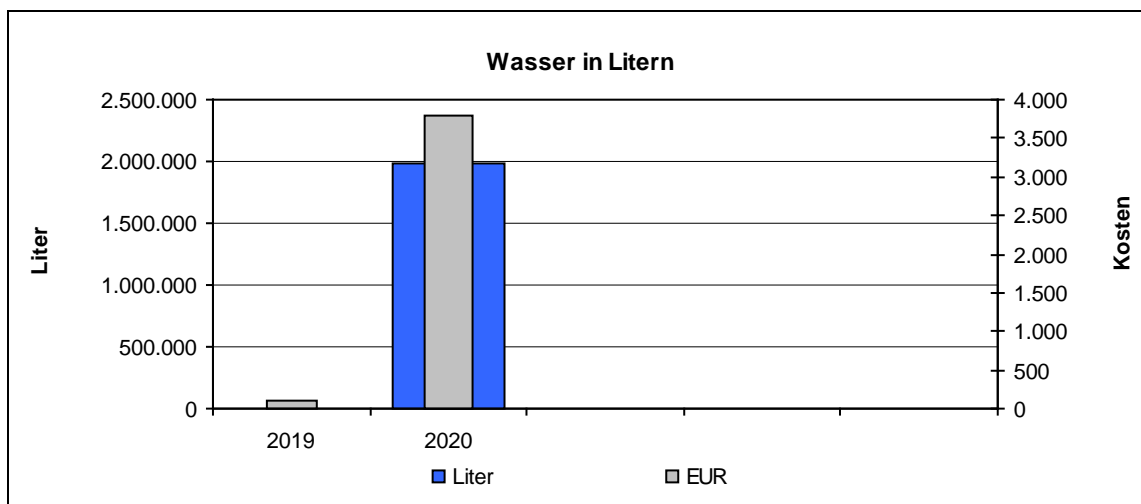
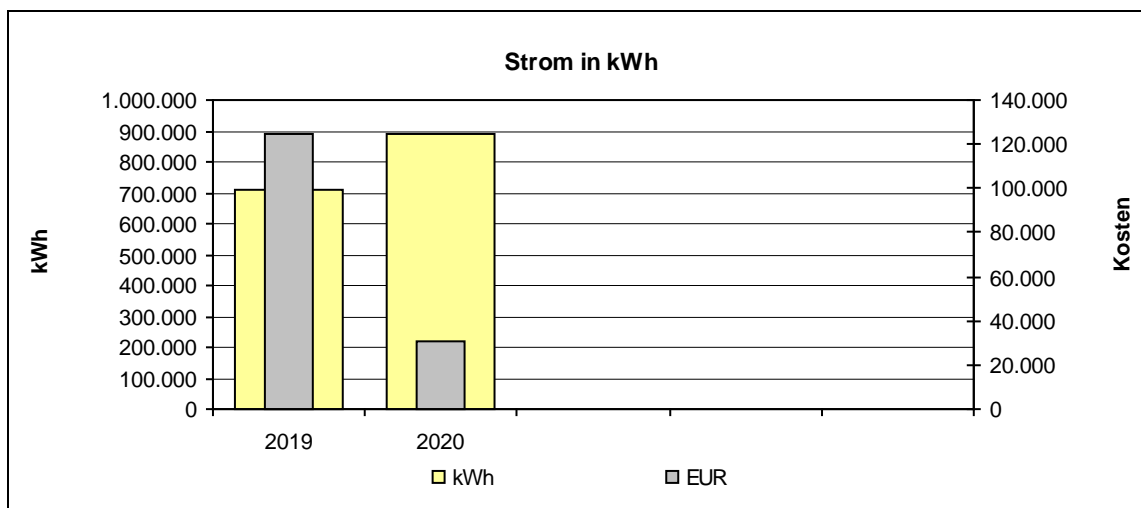
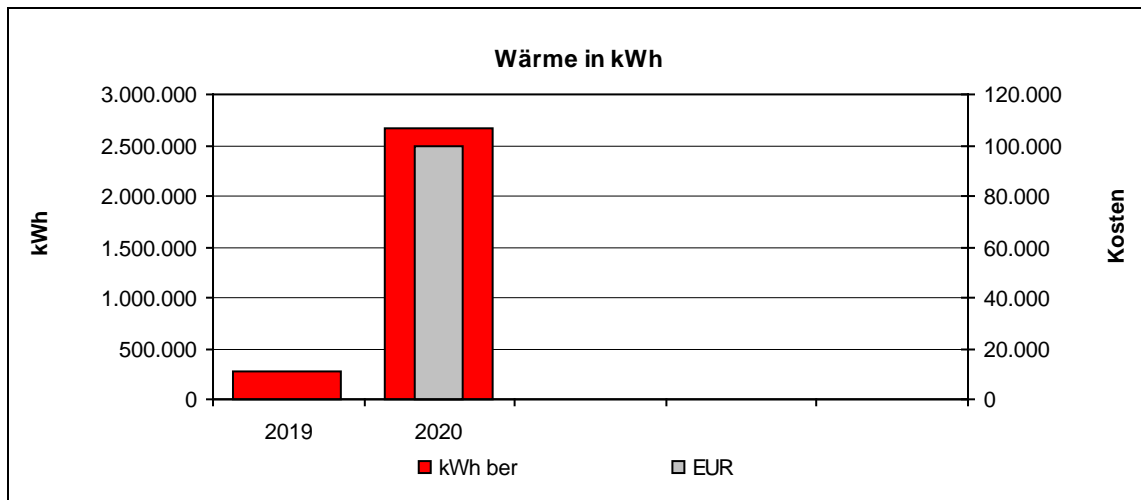


-



## 5.22 Feuerwehr Hauptfeuer- und Rettungswache Leverkusen

- Jahreswerte 2010 – 2020

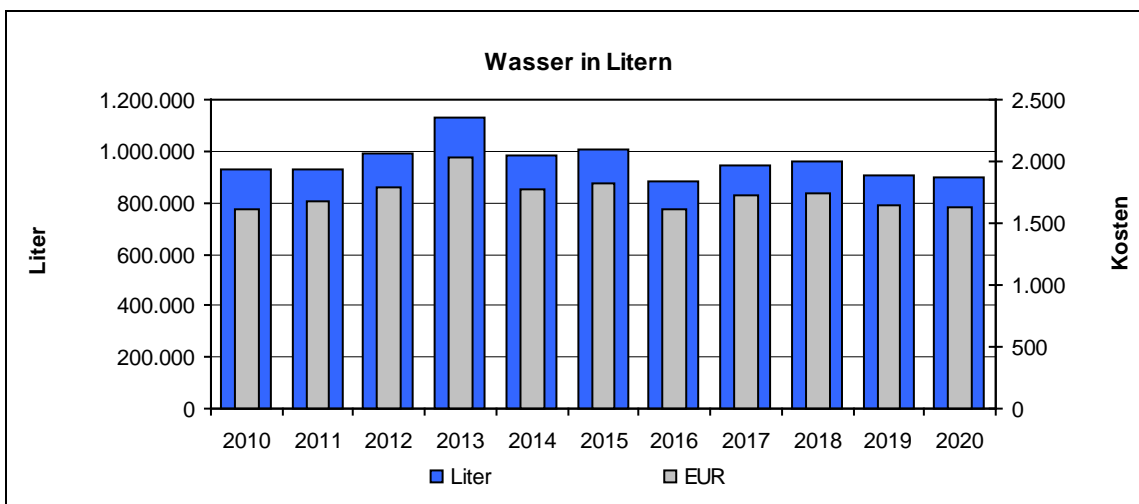
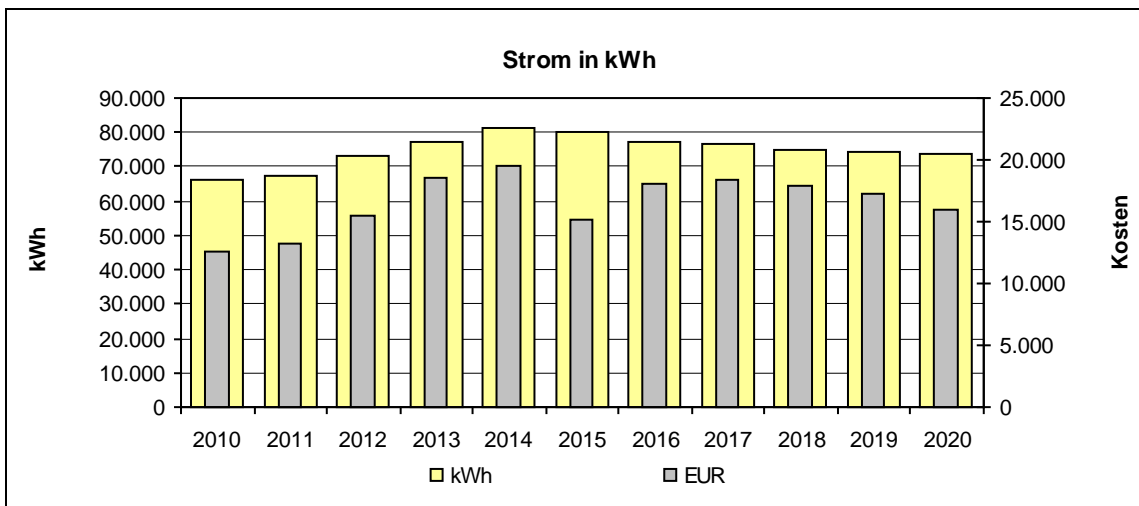
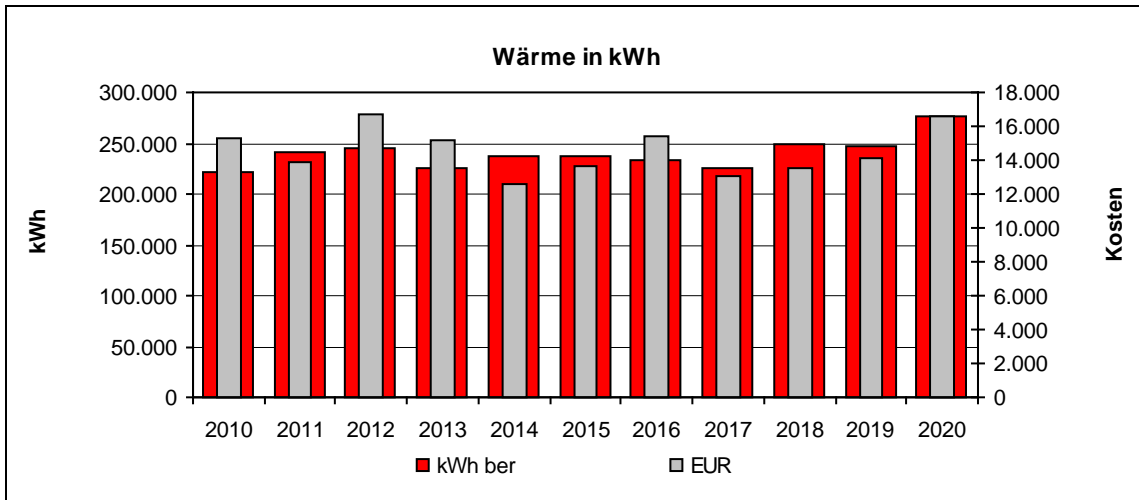


-



### 5.23 Feuerwehr Wache Nord

- Jahreswerte 2010 – 2020

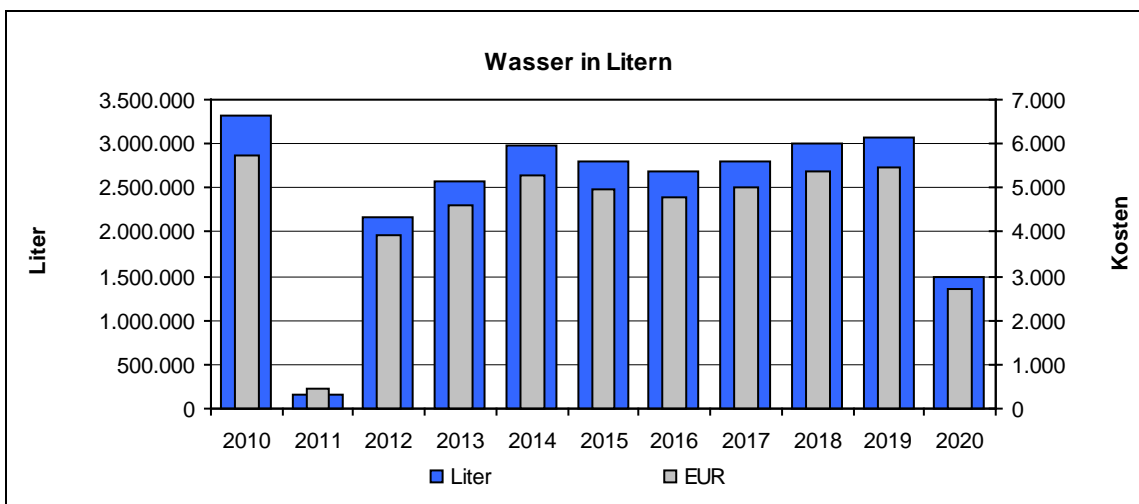
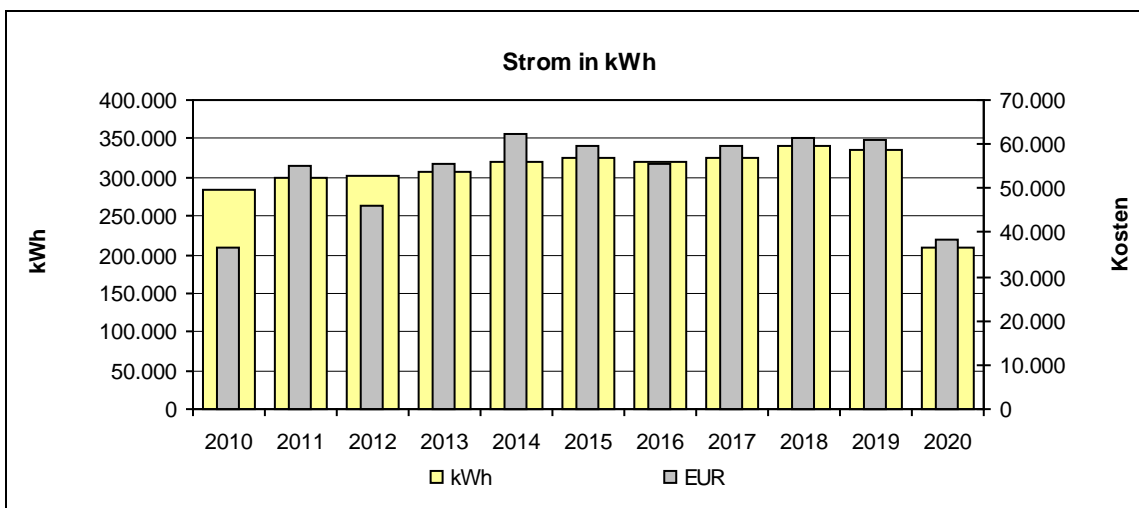
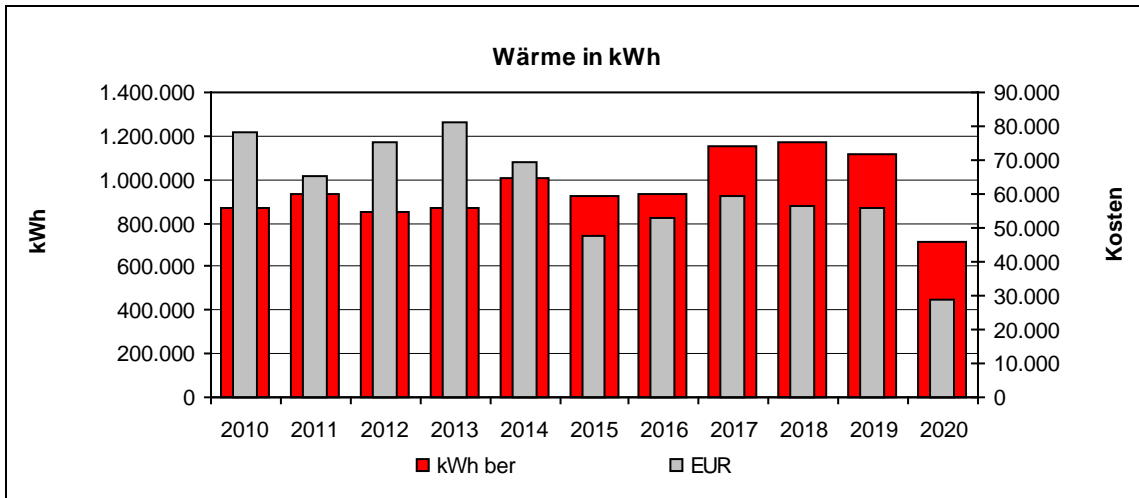


-



## 5.24 Feuerwehr Wache Süd

- Jahreswerte 2010 – 2020

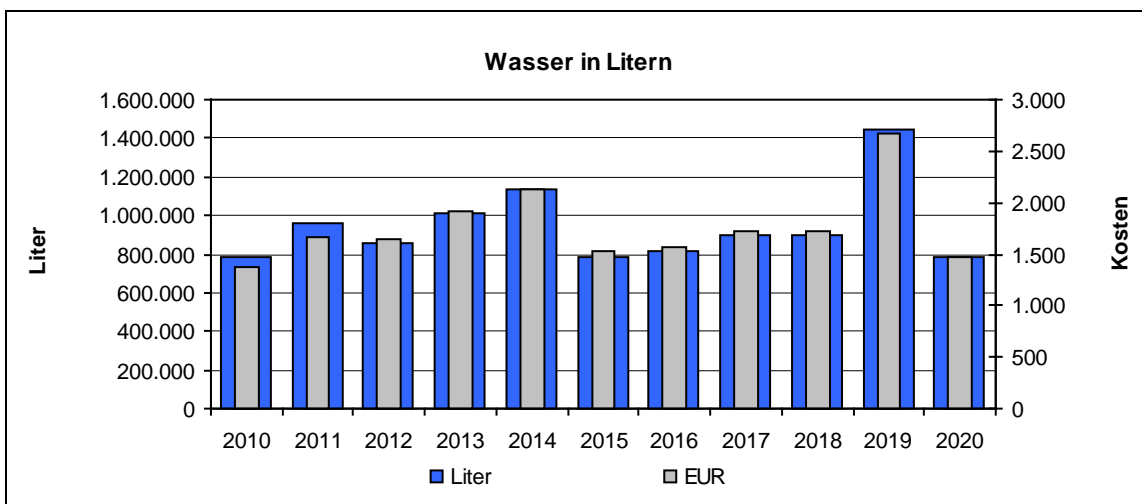
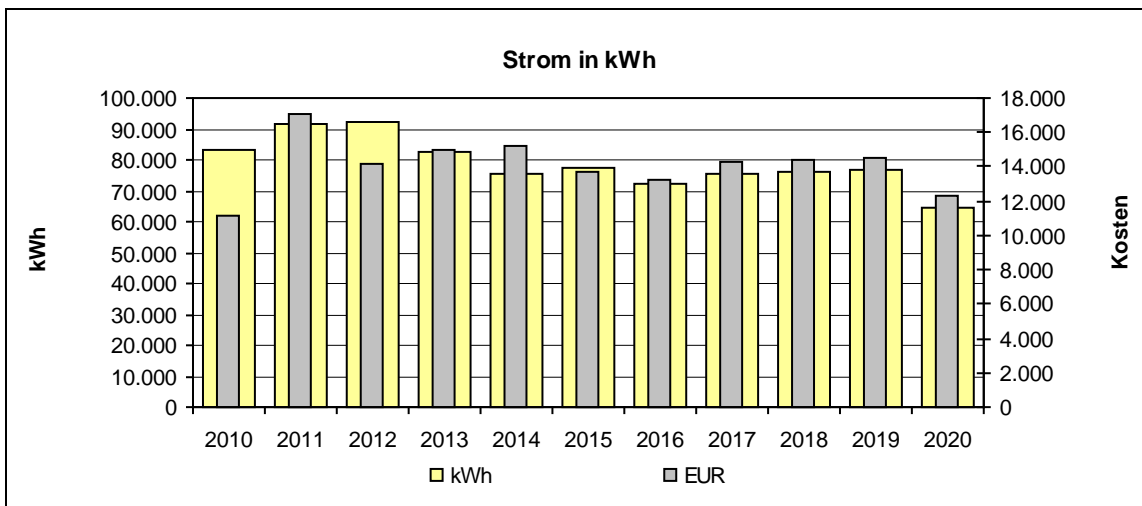
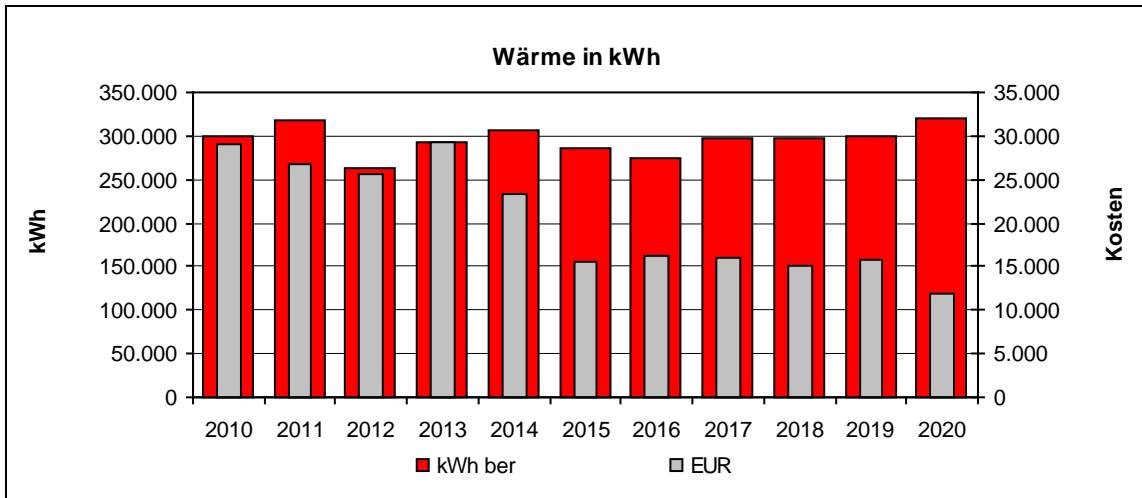


-



## 5.25 FÖS Hugo-Kükelhaus-Schule

- Jahreswerte 2010 – 2020

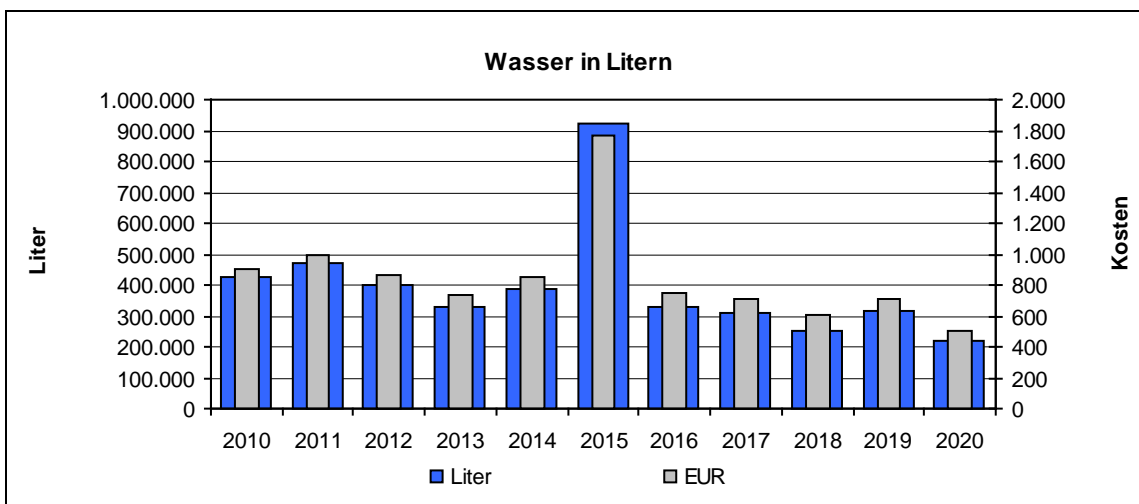
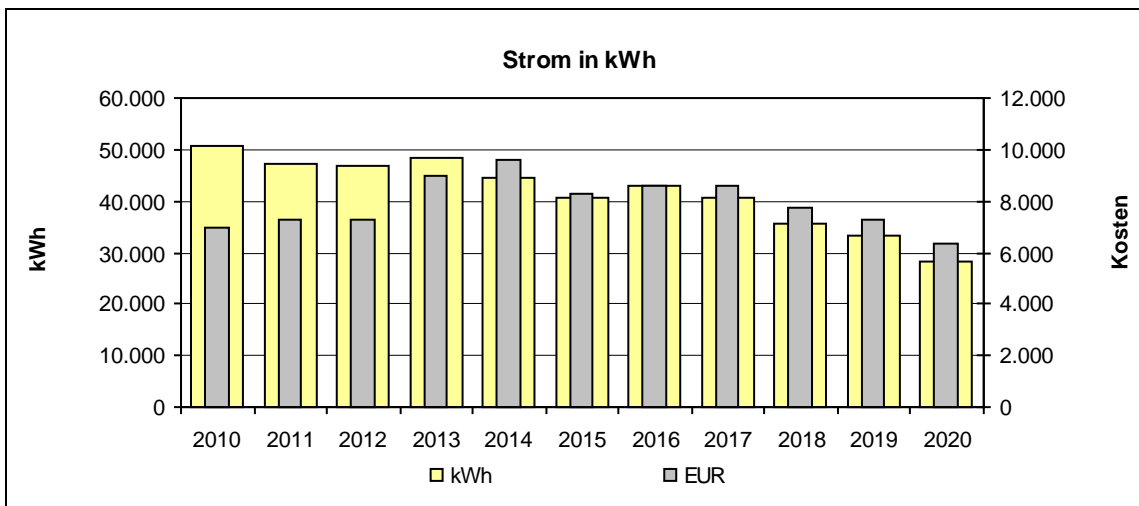
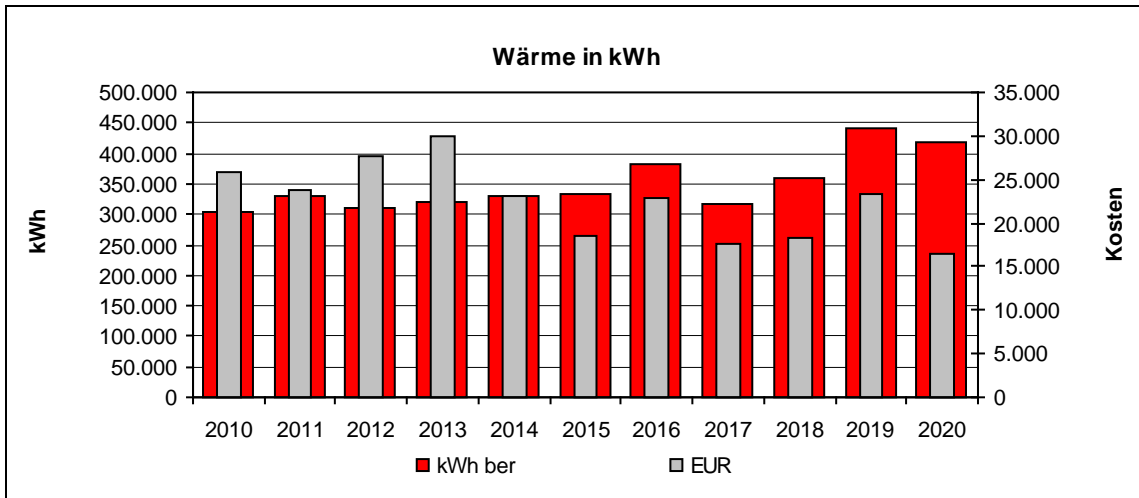


-



### 5.26 FÖS Pestalozzischule

- Jahreswerte 2010 – 2020

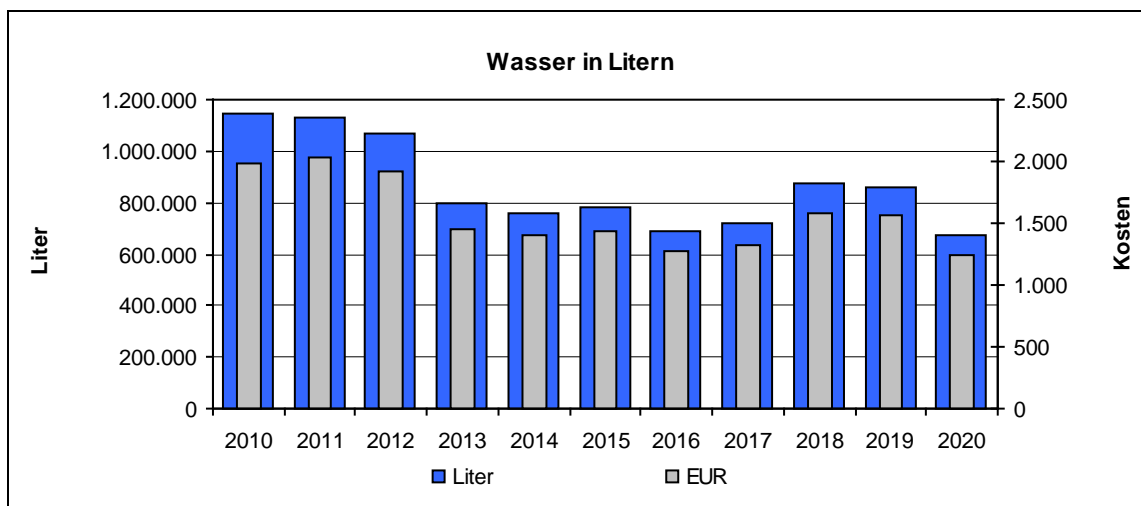
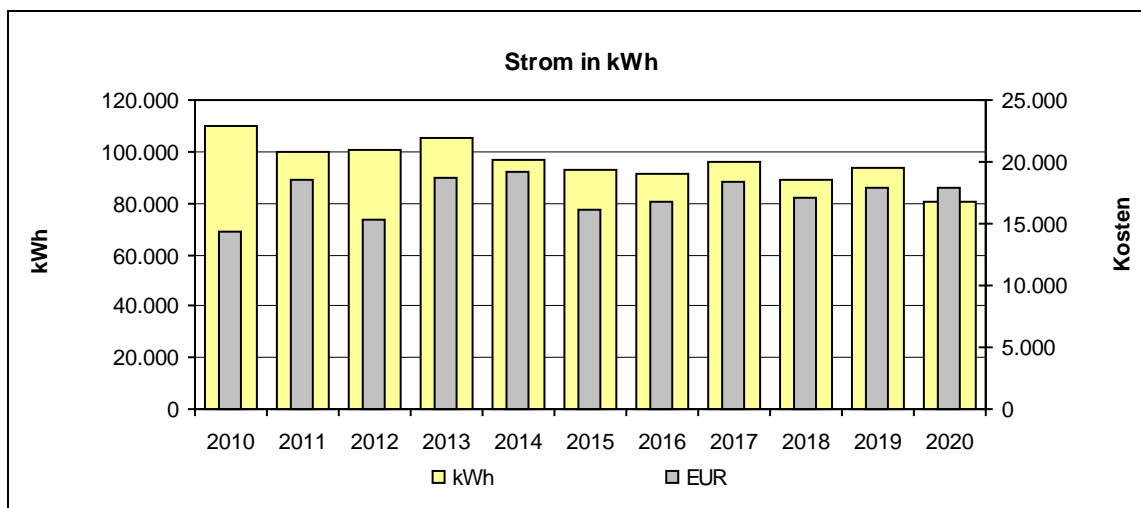
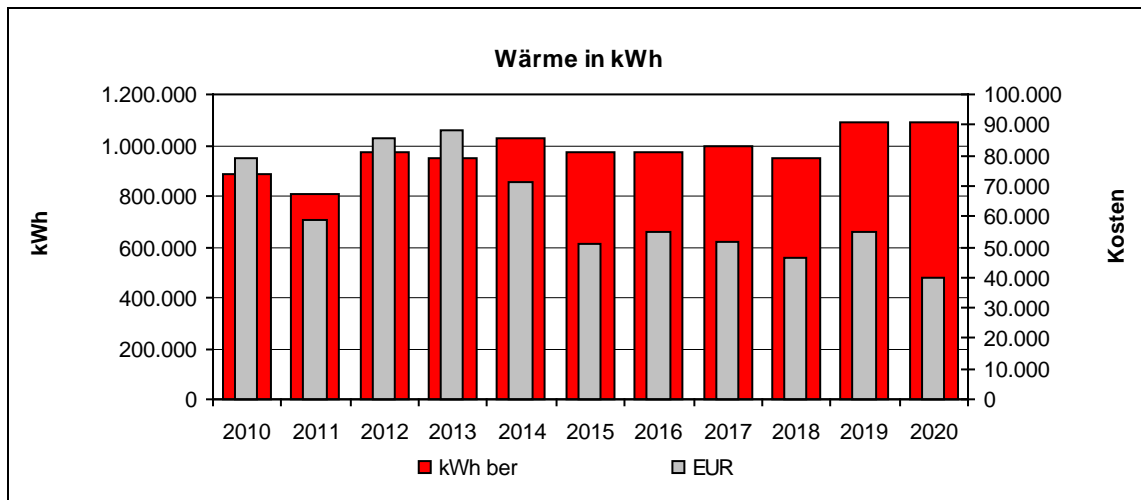


•



## 5.27 FÖS Schule an der Wupper

- Jahreswerte 2010 – 2020

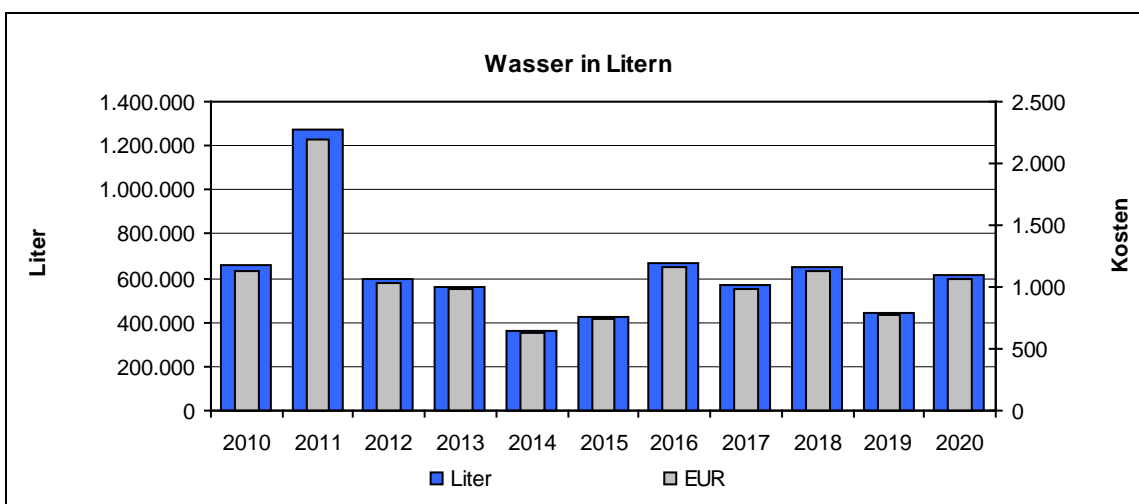
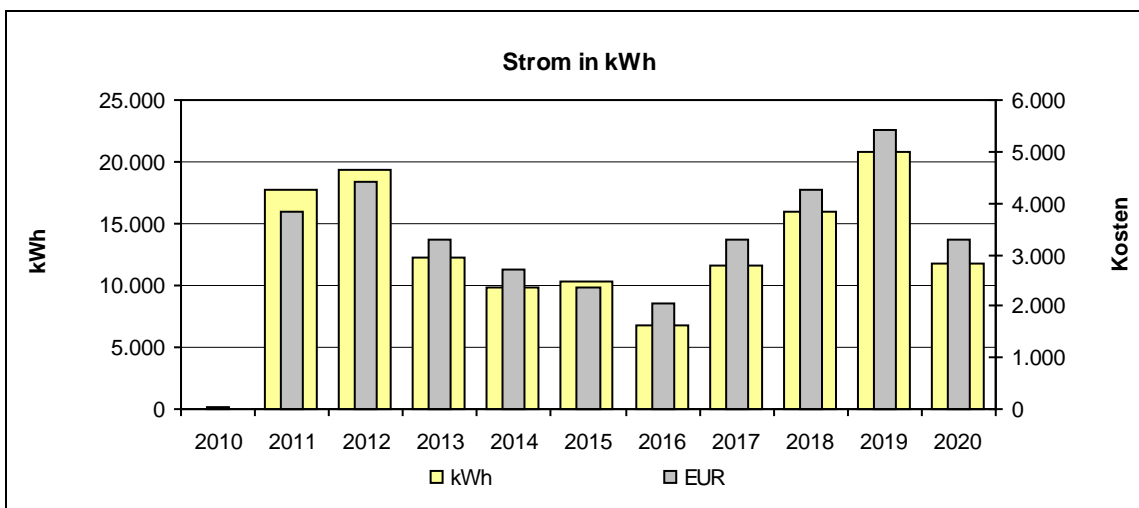
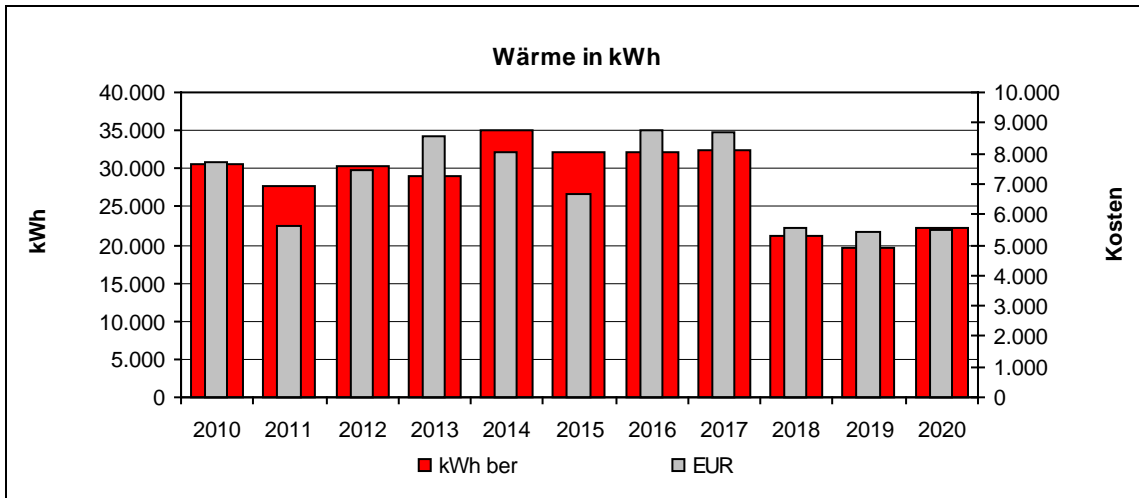


-



## 5.28 Friedhof Am Scherfenbrand

- Jahreswerte 2010 – 2020



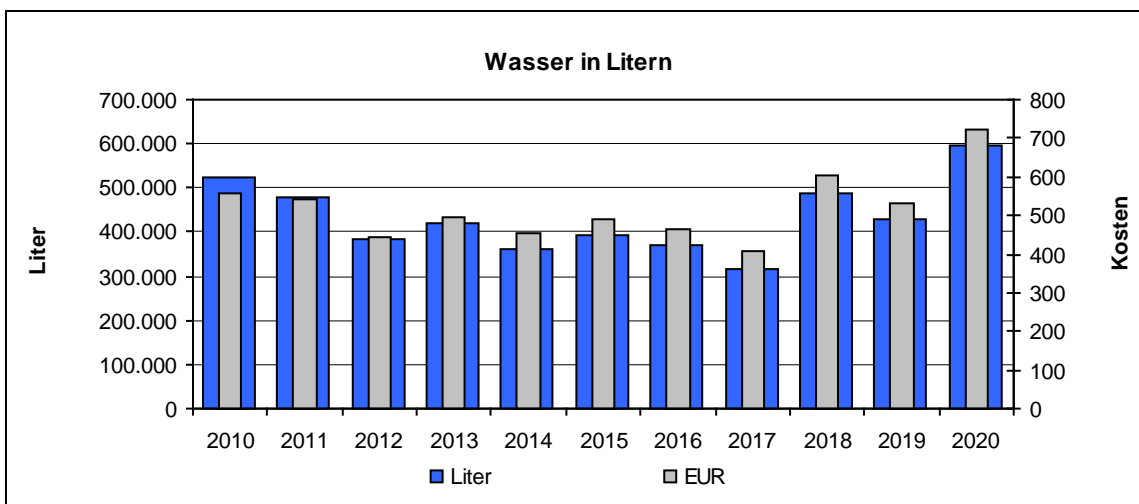
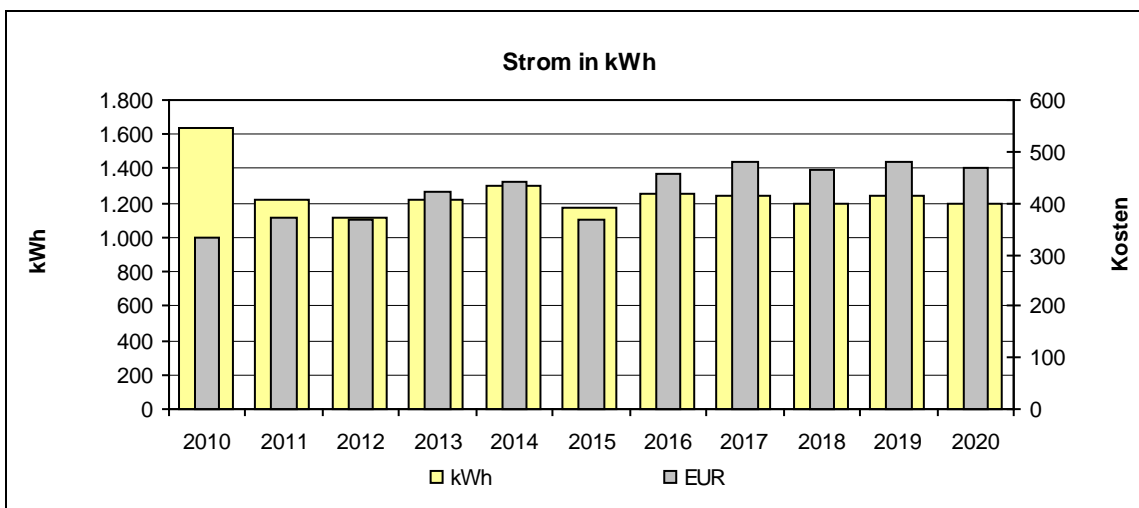
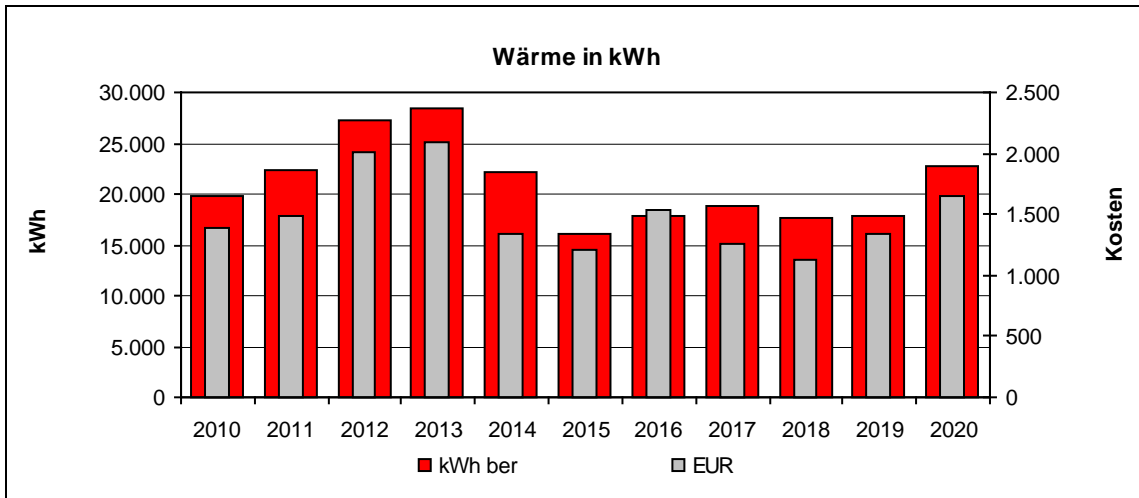
-





## 5.29 Friedhof Bergisch Neukirchen

- Jahreswerte 2010 – 2020

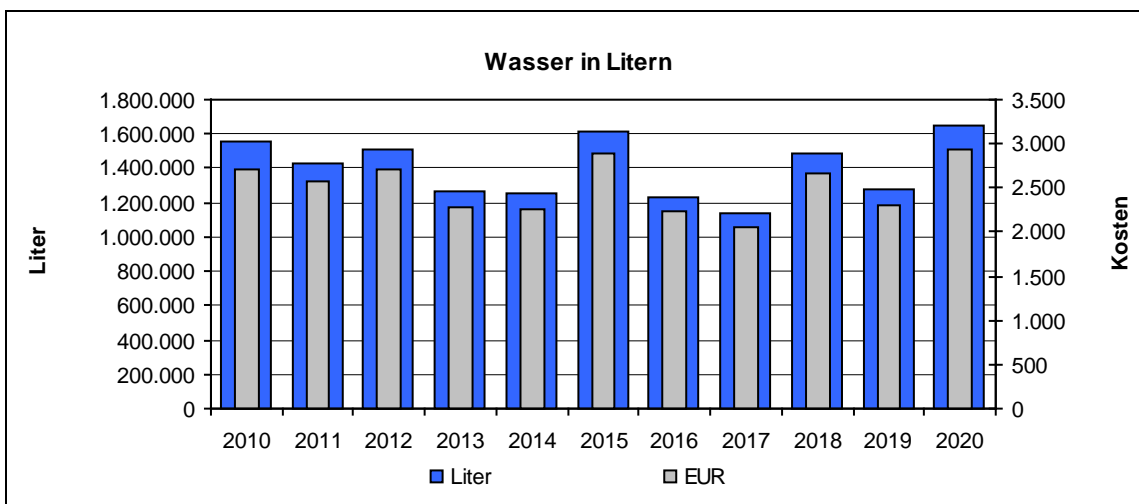
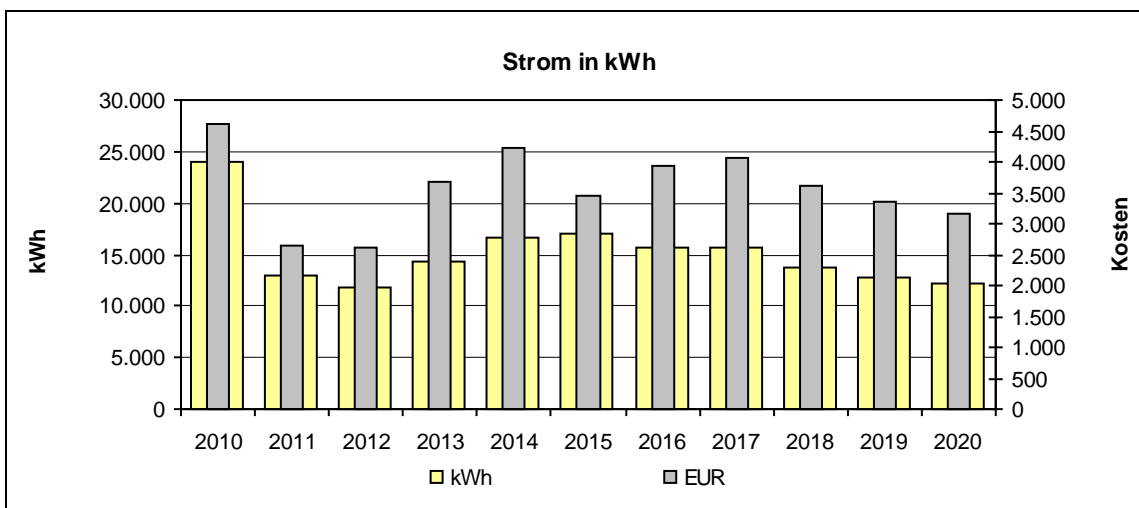
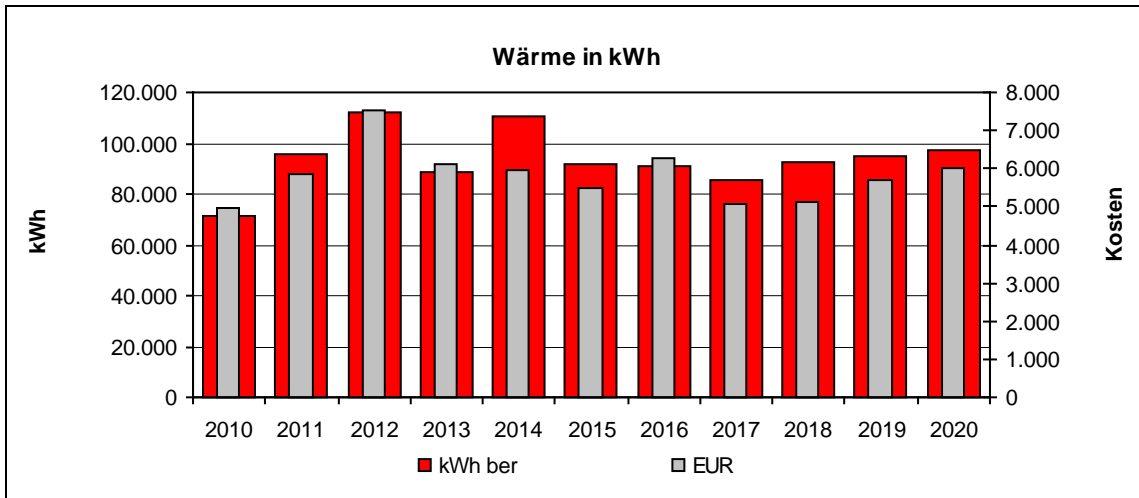


-



### 5.30 Friedhof Birkenberg

- Jahreswerte 2010 – 2020

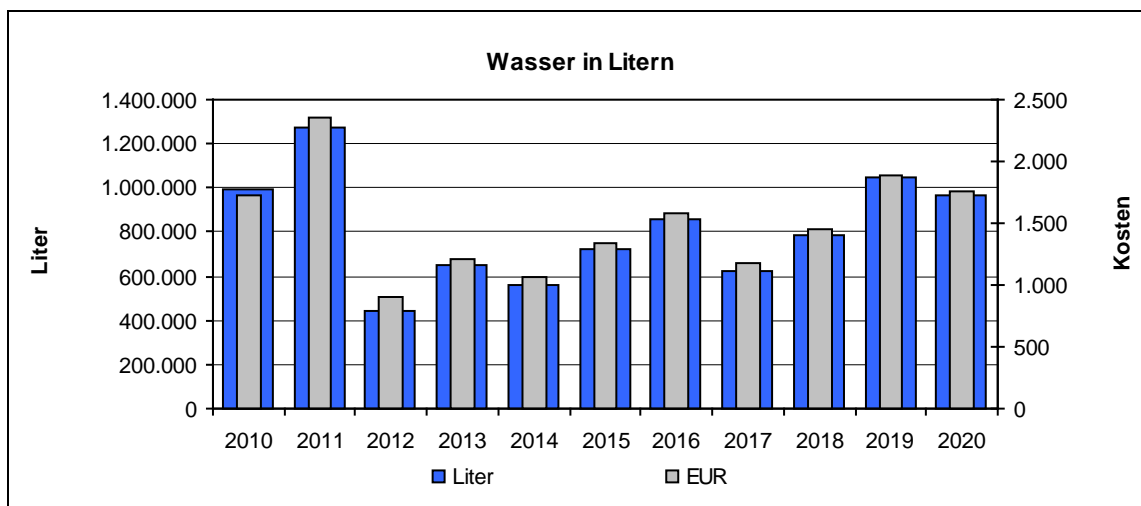
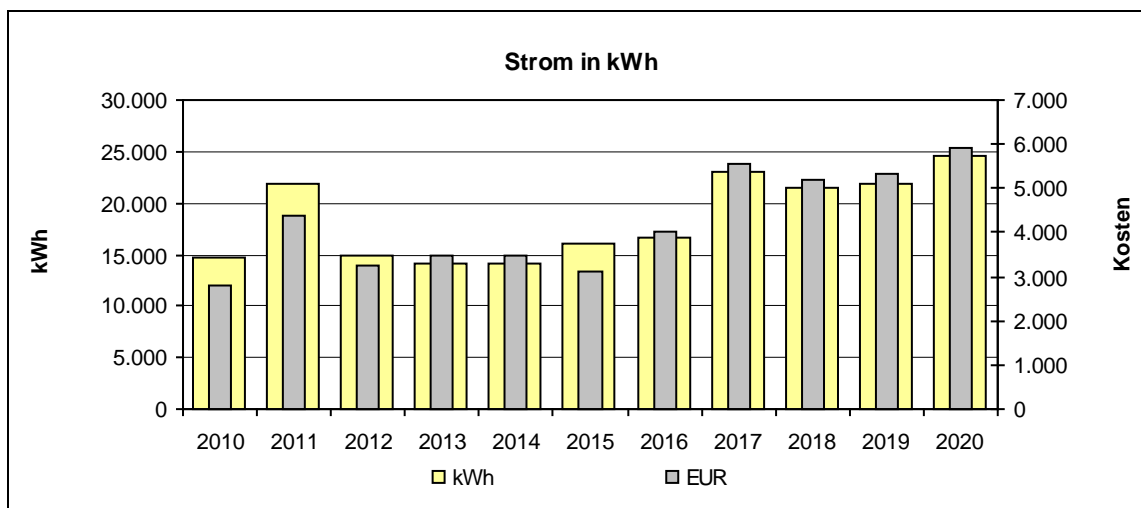
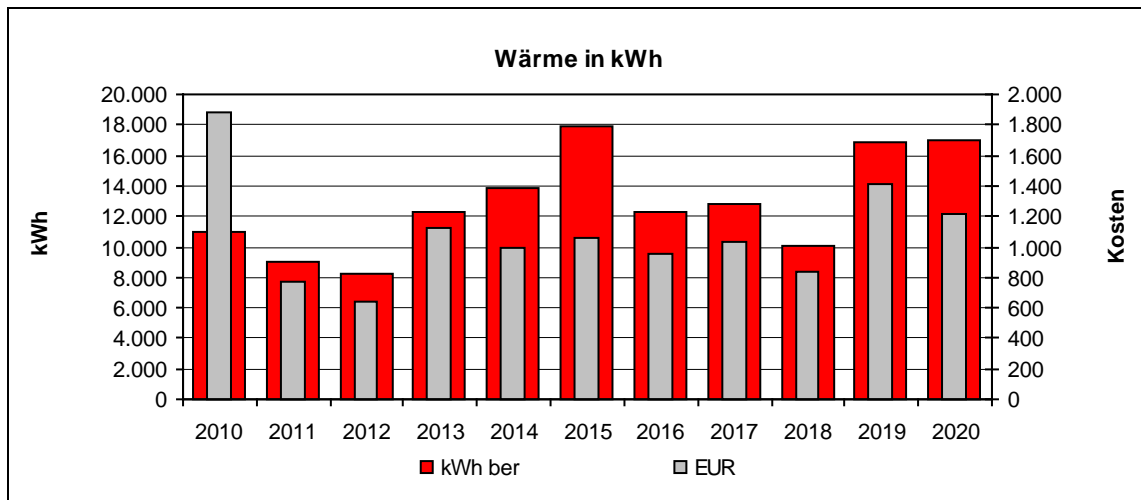


•



### 5.31 Friedhof Lützenkirchen

- Jahreswerte 2010 – 2020

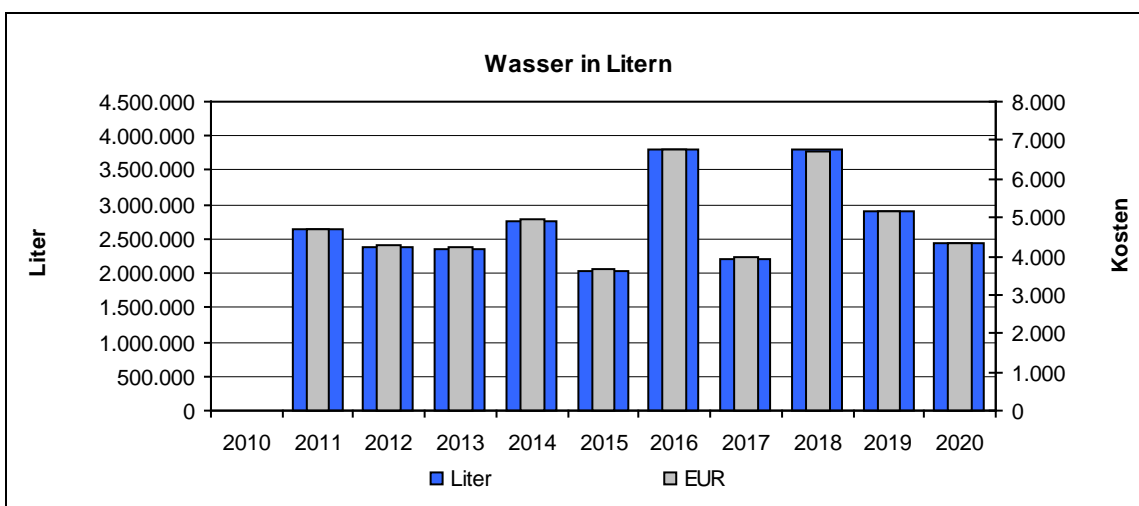
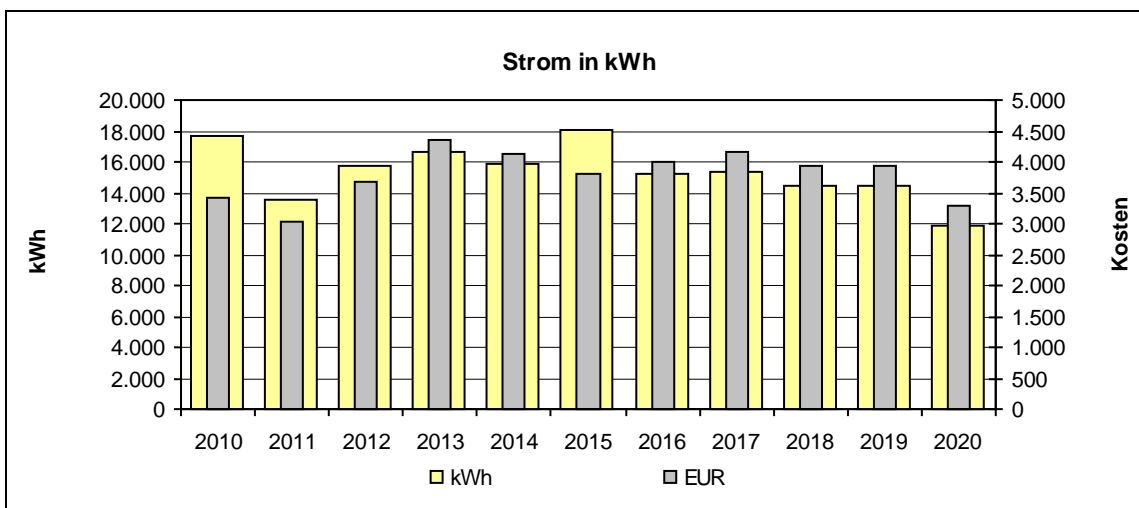
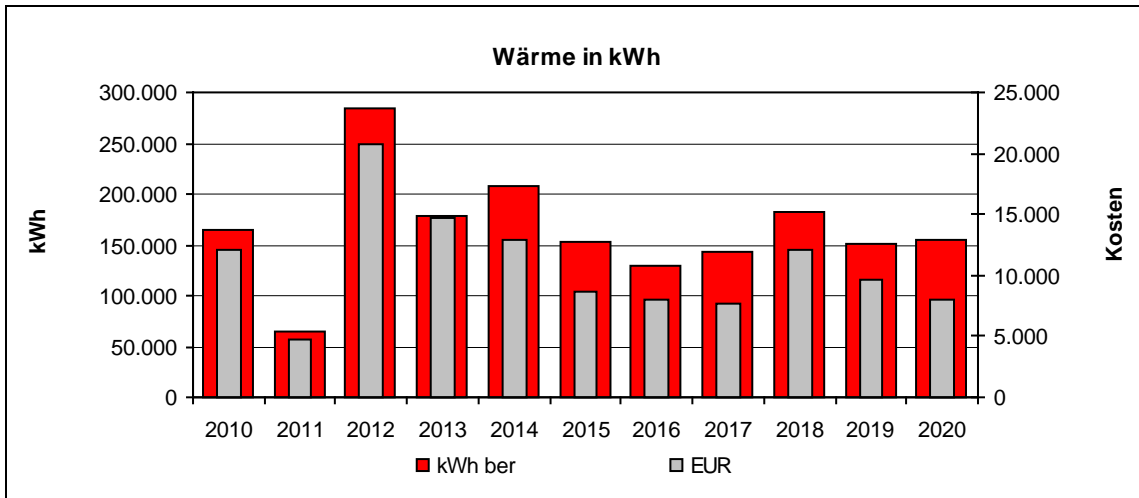


•



### 5.32 Friedhof Manfort

- Jahreswerte 2010 – 2020

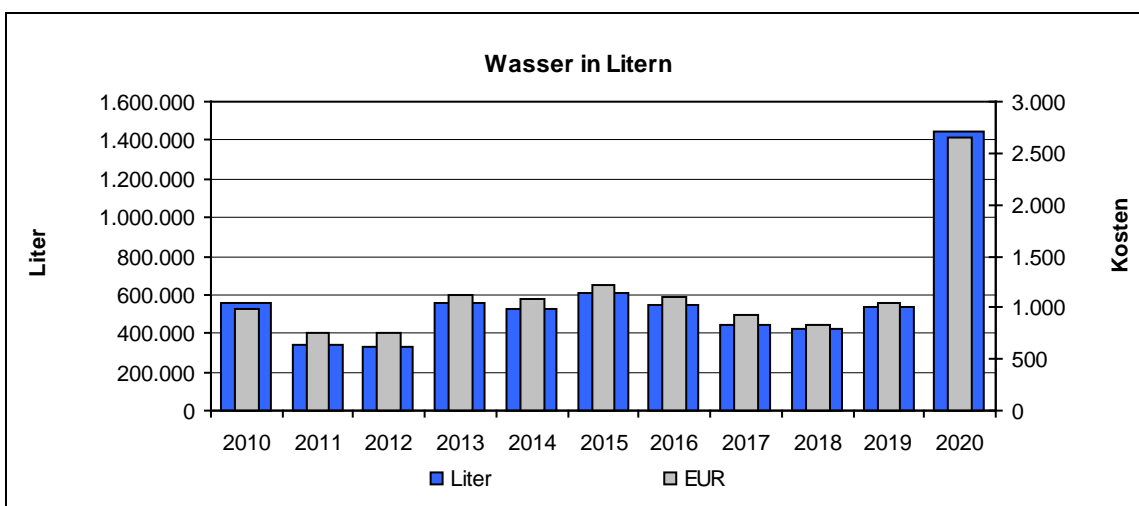
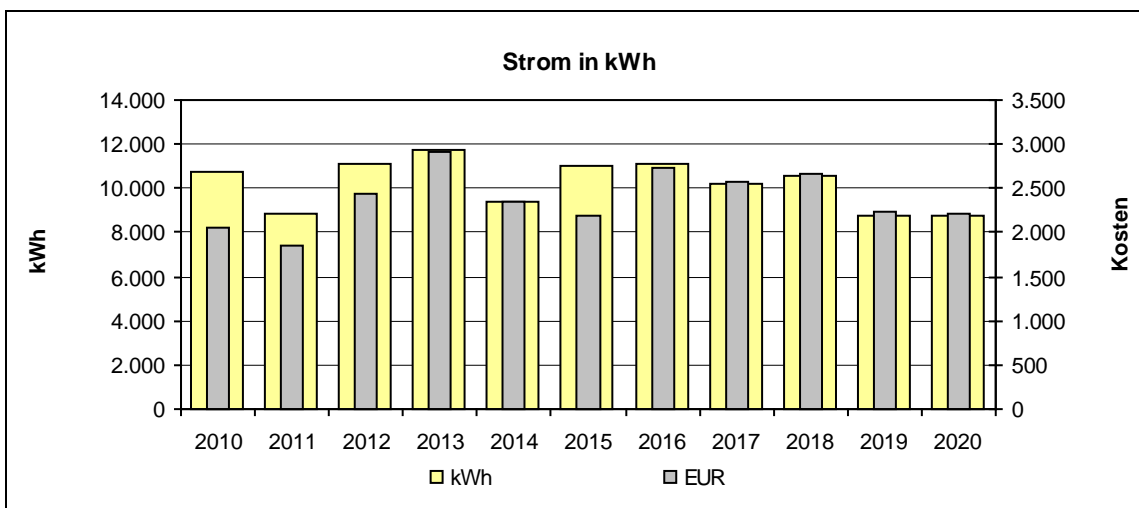
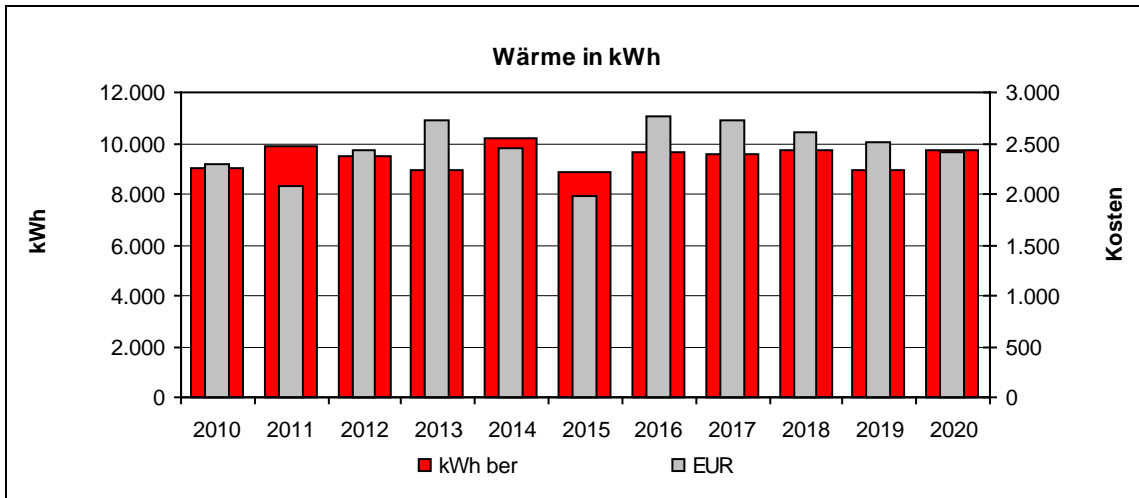


-



### 5.33 Friedhof Mülheimer Straße

- Jahreswerte 2010 – 2020

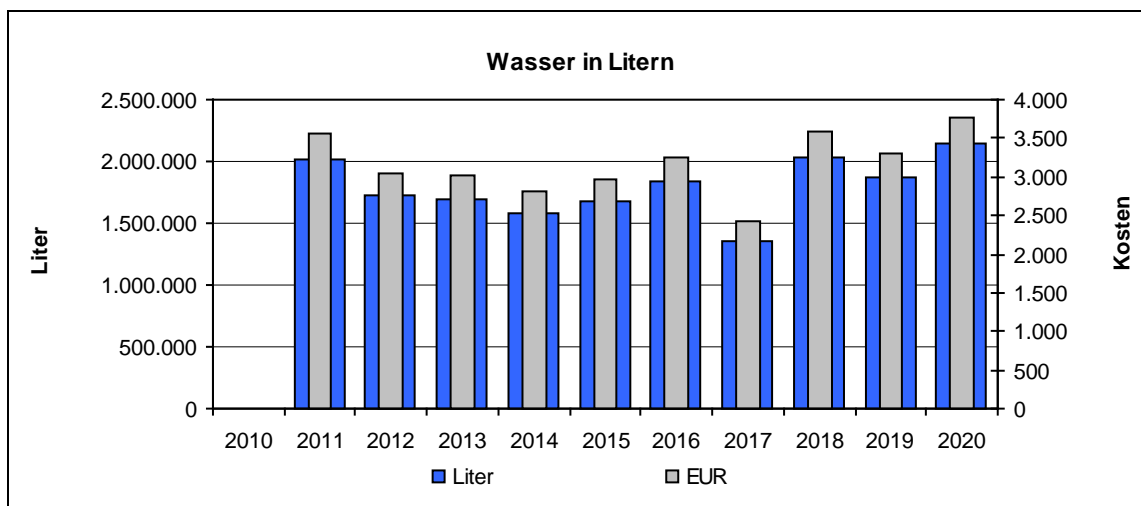
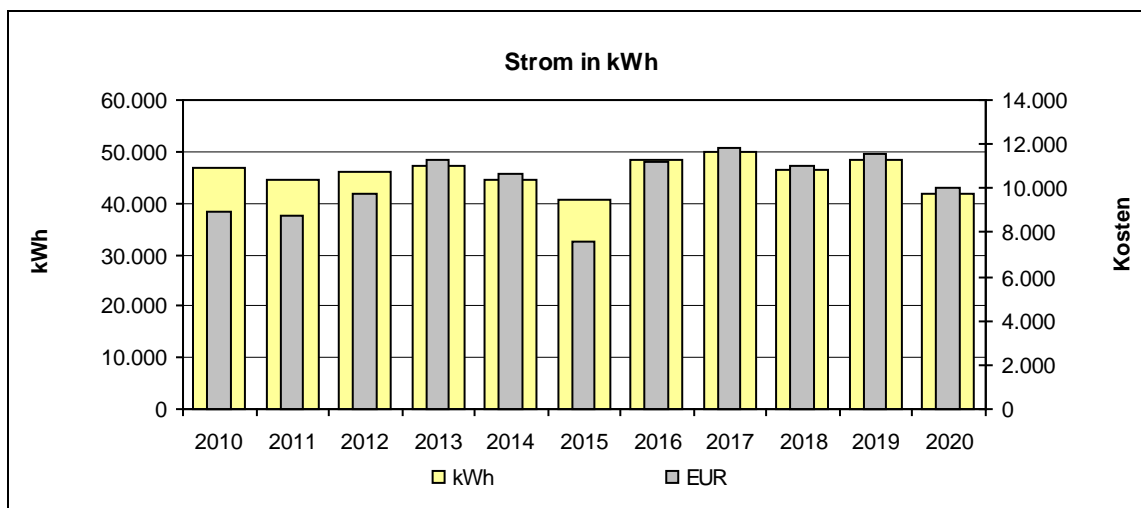
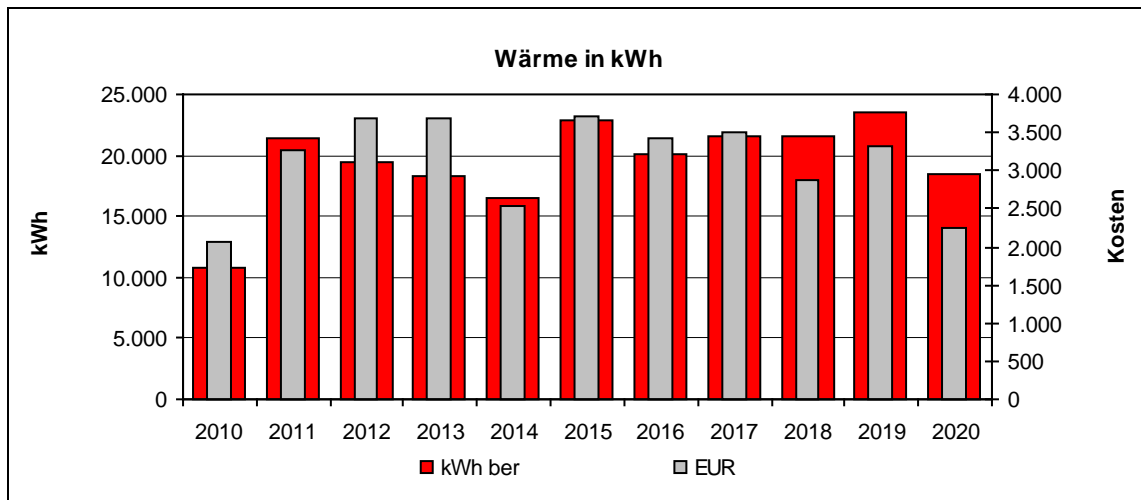


-



### 5.34 Friedhof Reuschenberg Auf dem Weierberg

• Jahreswerte 2010 – 2020

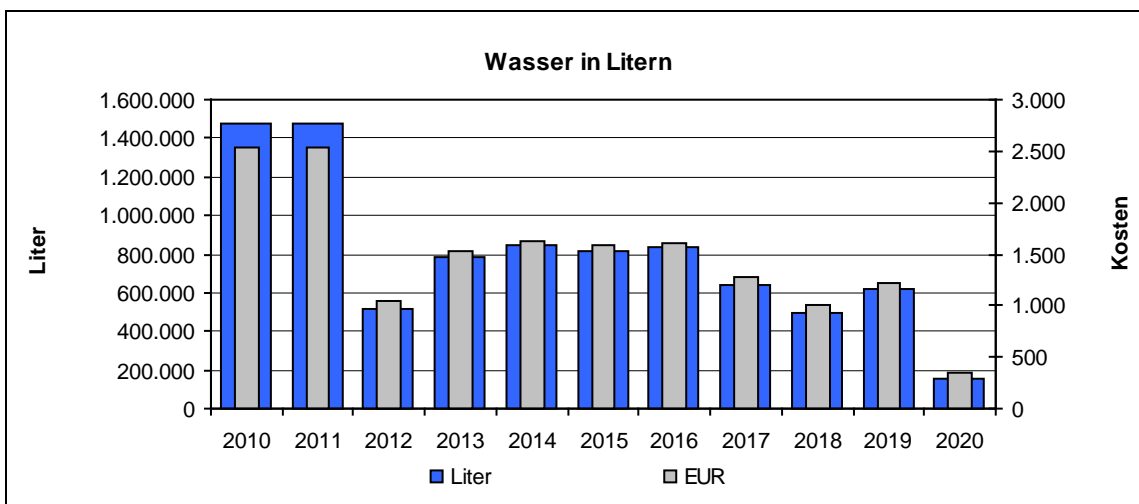
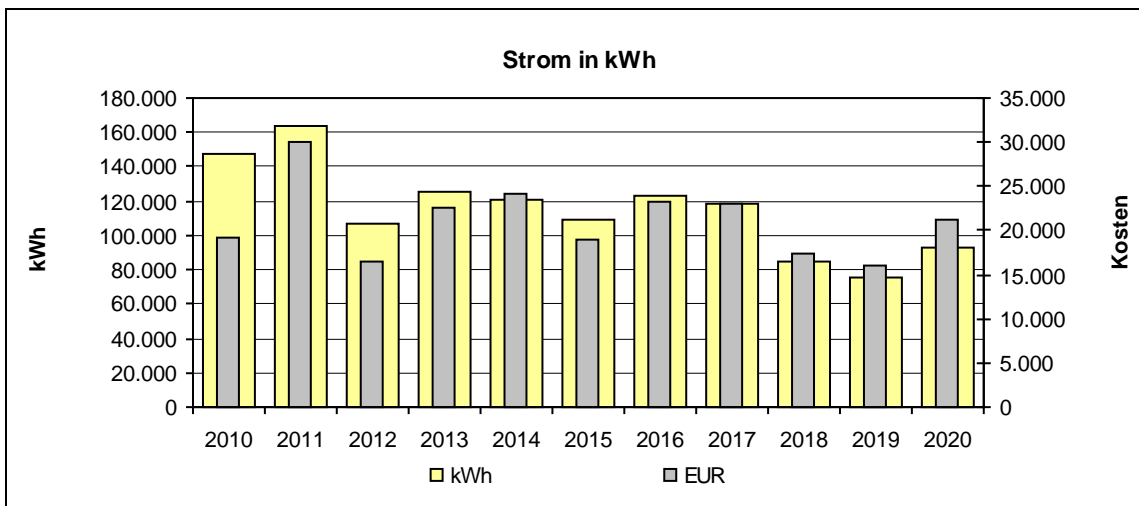
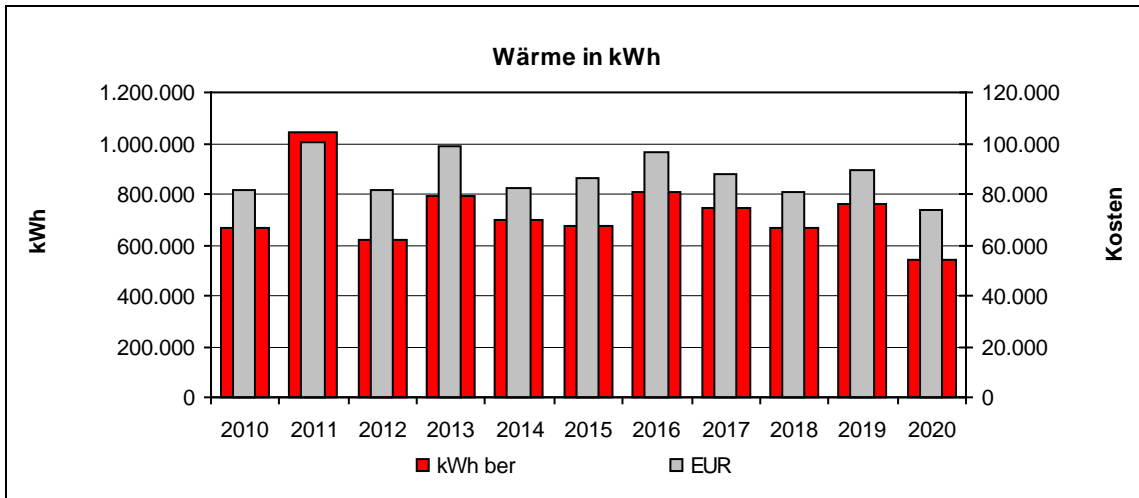


•



### 5.35 GES Dependance Käthe-Kollwitz-Schule

- Jahreswerte 2010 – 2020

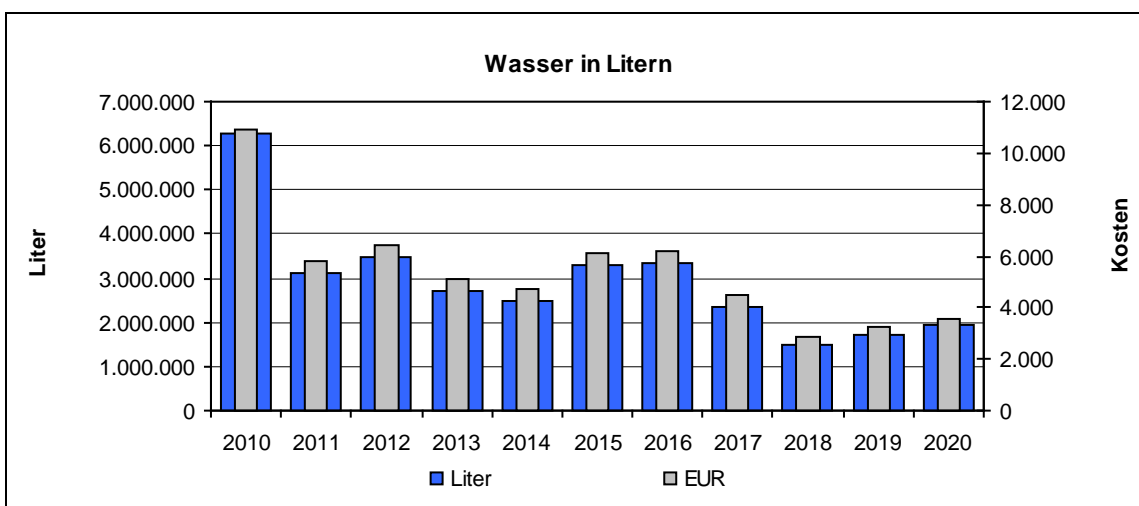
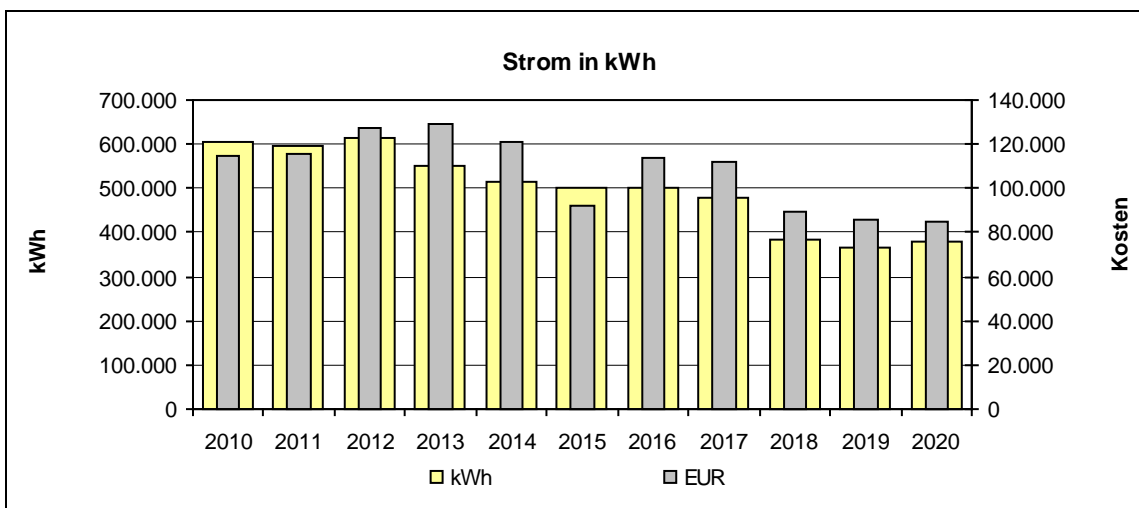
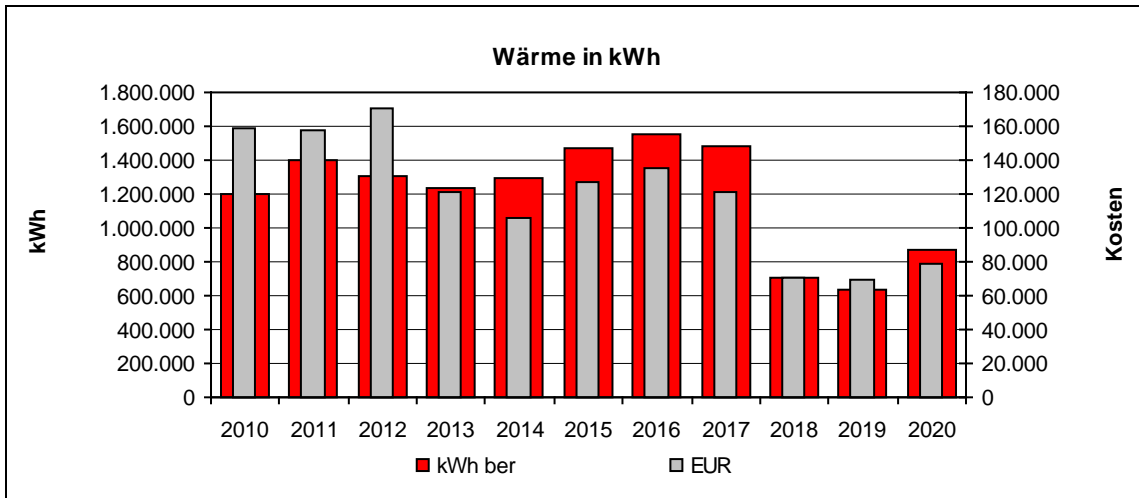


•



### 5.36 GES Käthe-Kollwitz-Schule

- Jahreswerte 2010 – 2020



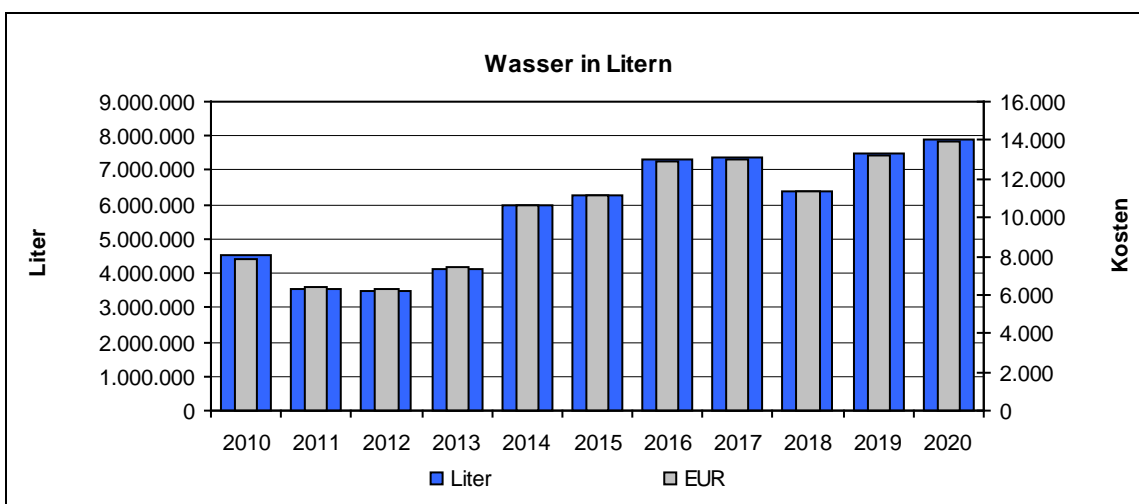
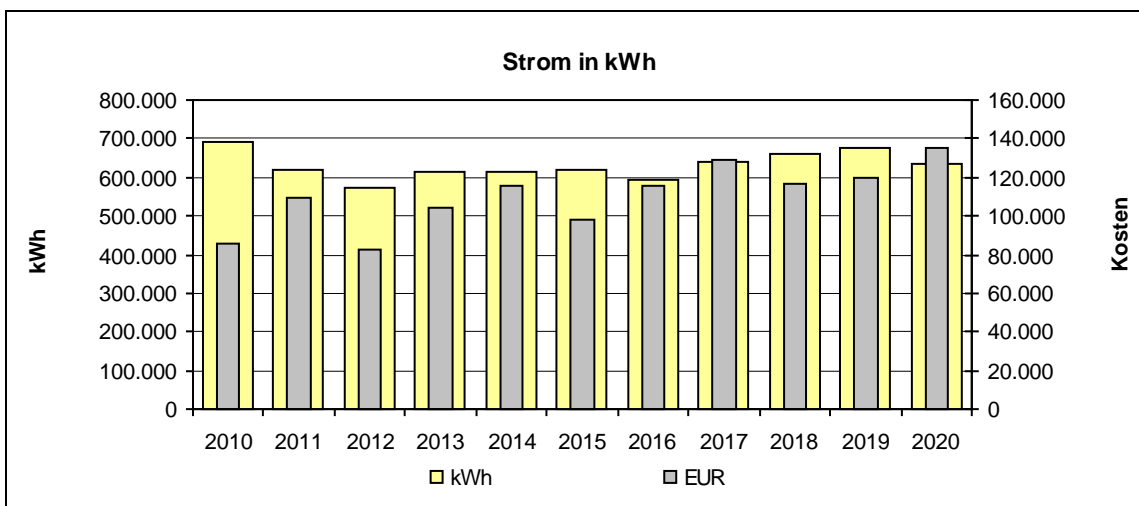
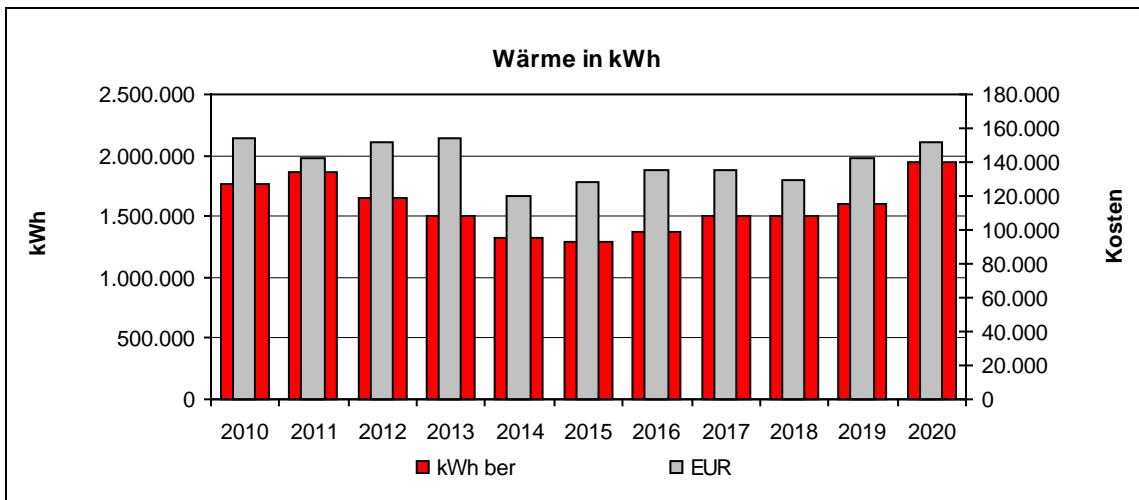
•





### 5.37 GES Schlebusch

- Jahreswerte 2010 – 2020

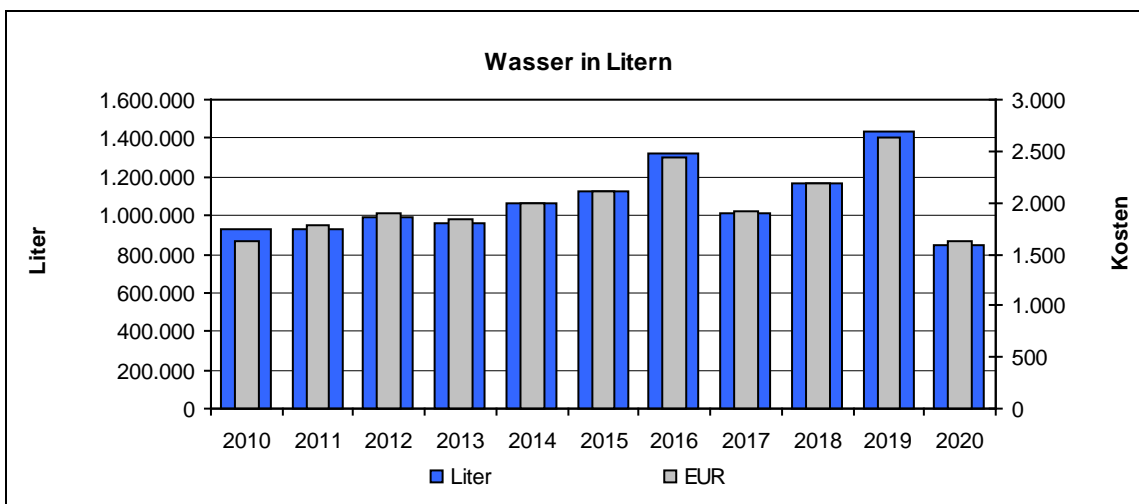
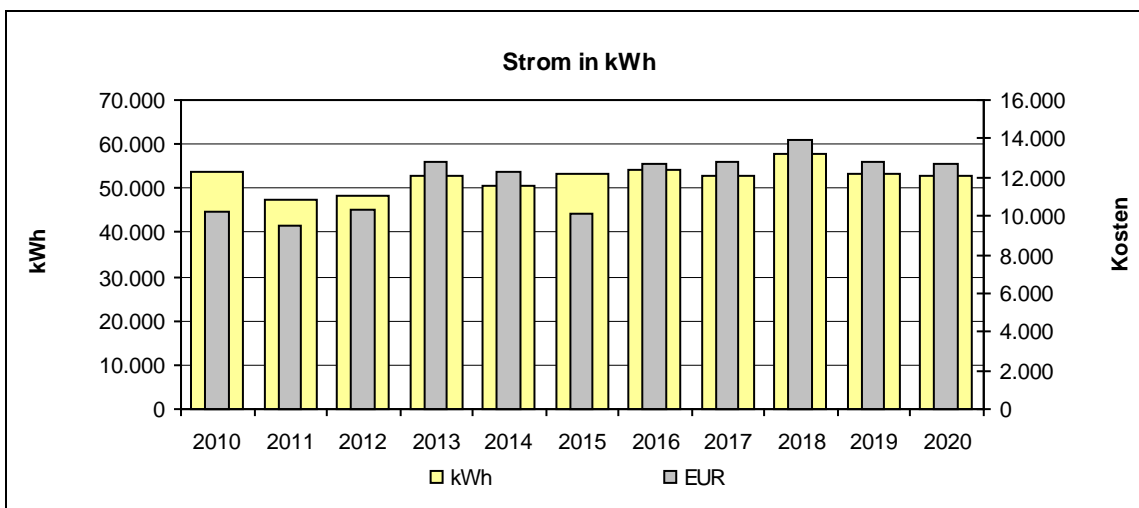
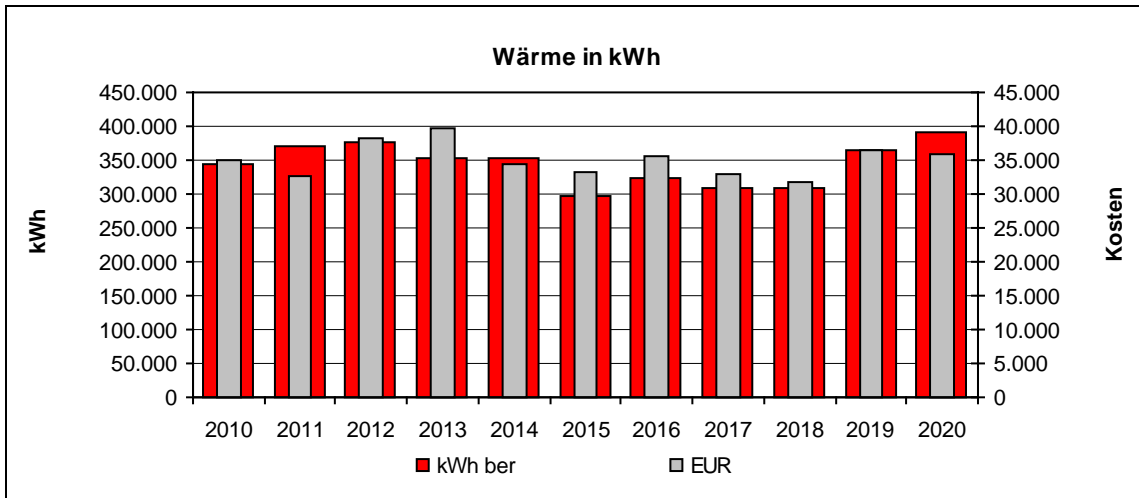


•



### 5.38 GGS / KGS Dönhoffstraße

- Jahreswerte 2010 – 2020

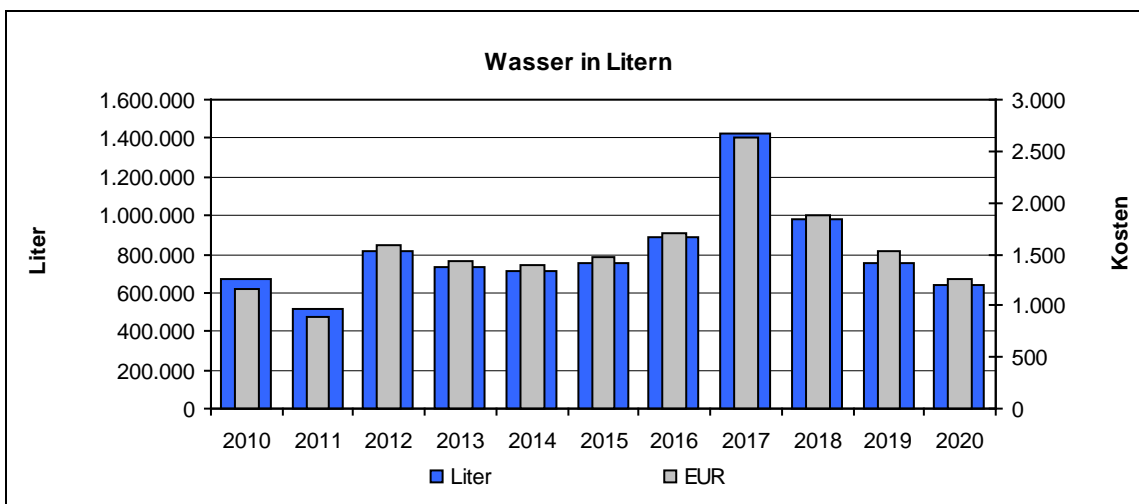
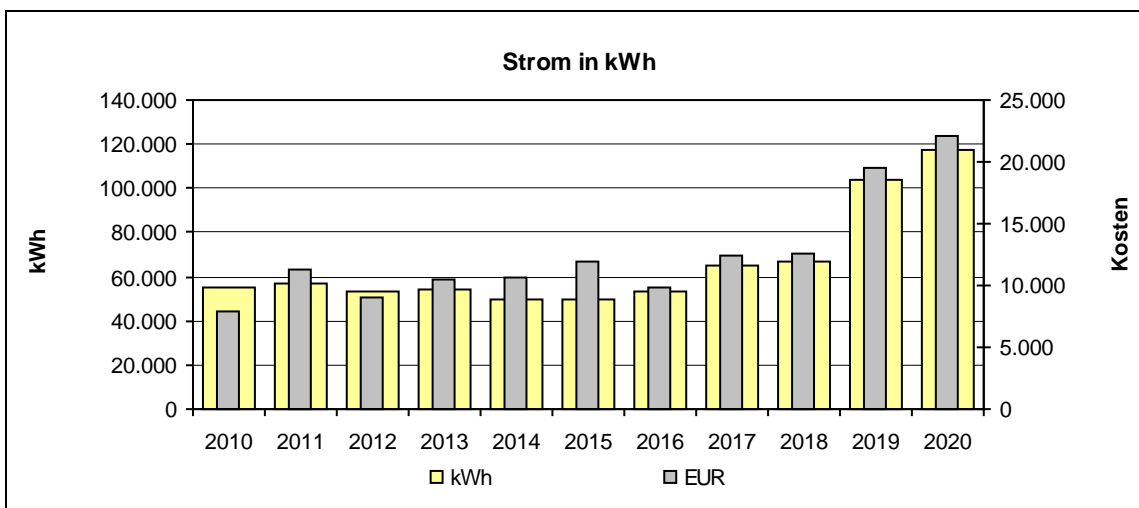
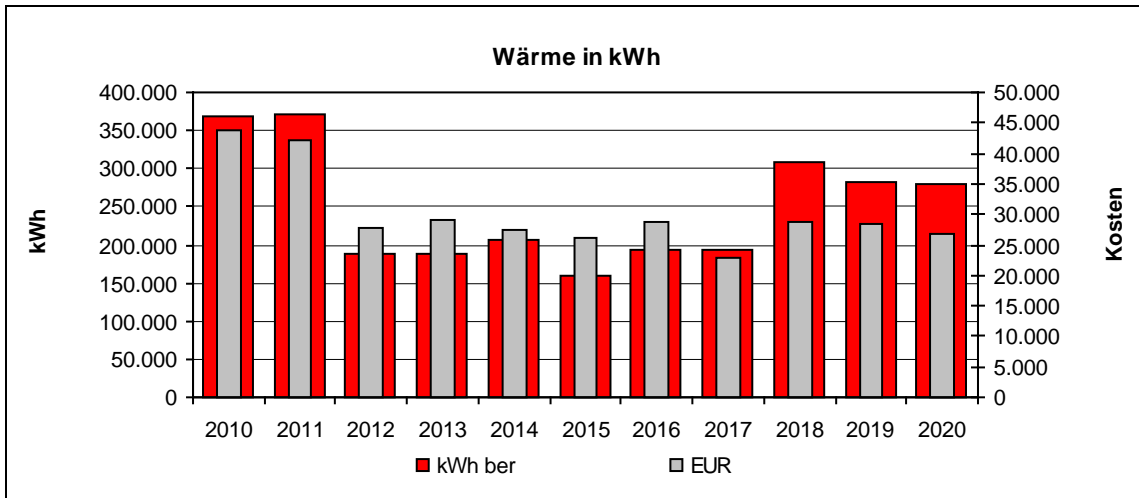


•



### 5.39 GGS Am Friedenspark -Primarstufe-

- Jahreswerte 2010 – 2020

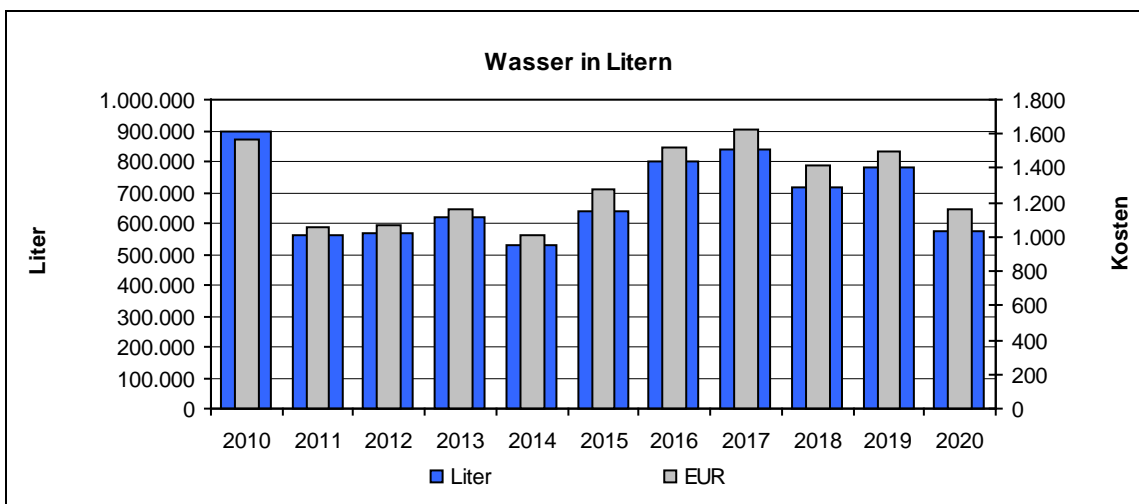
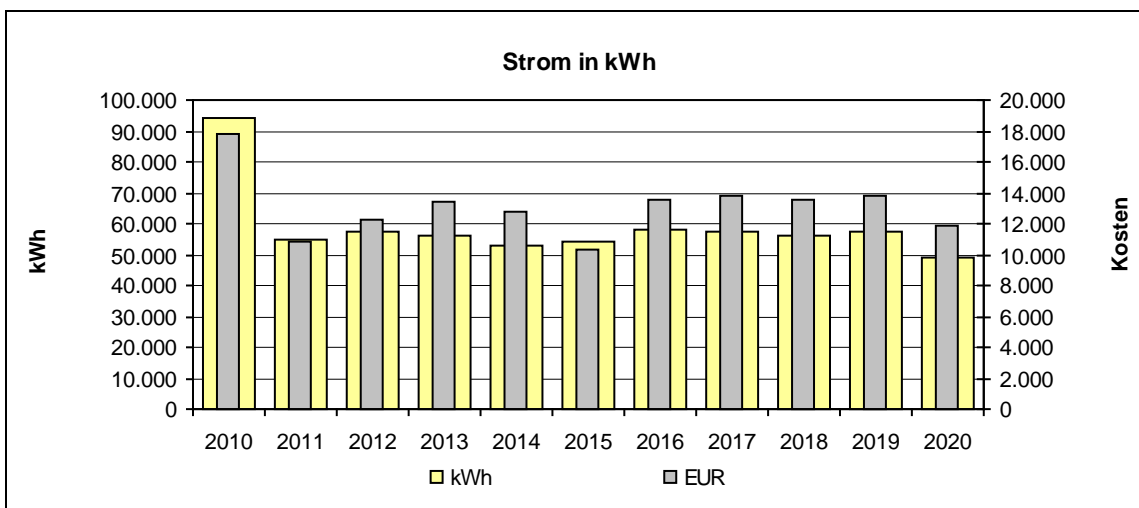
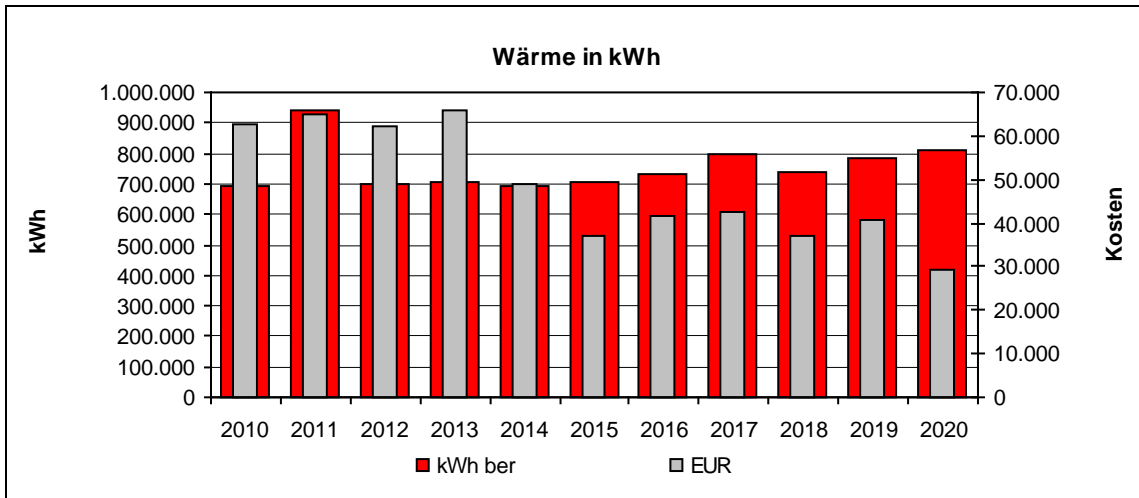


•



### 5.40 GGS Astrid-Lindgren-Schule

- Jahreswerte 2010 – 2020

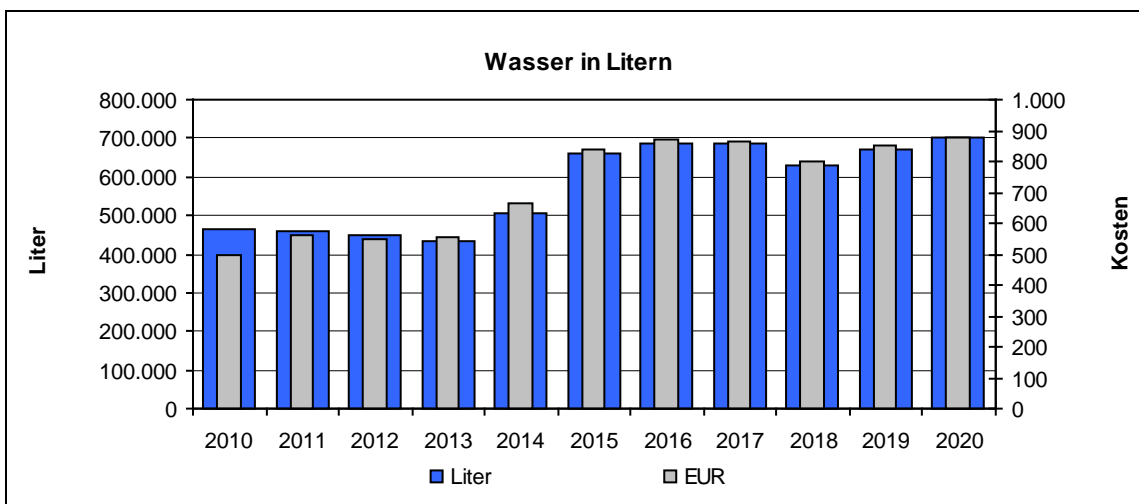
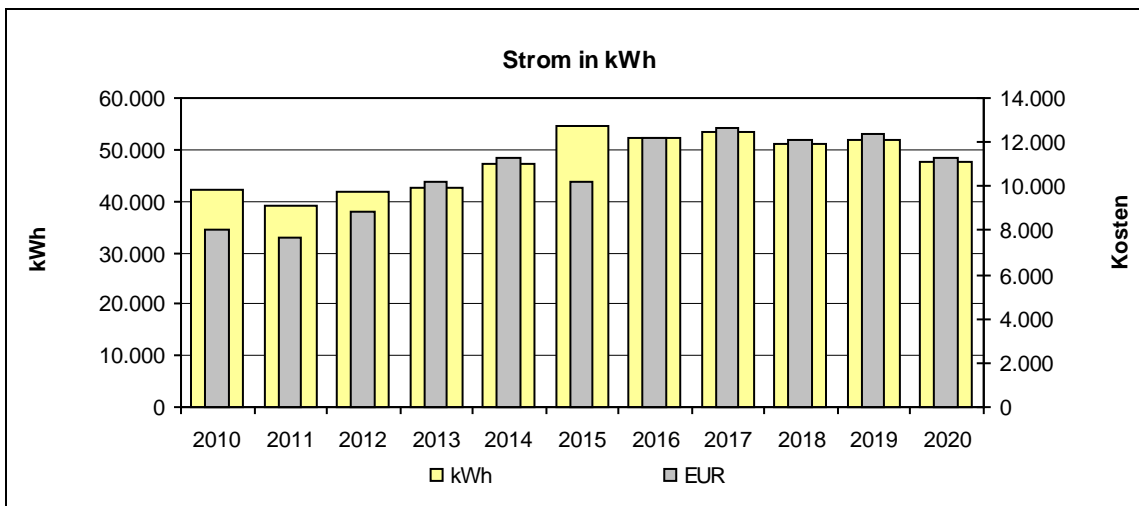
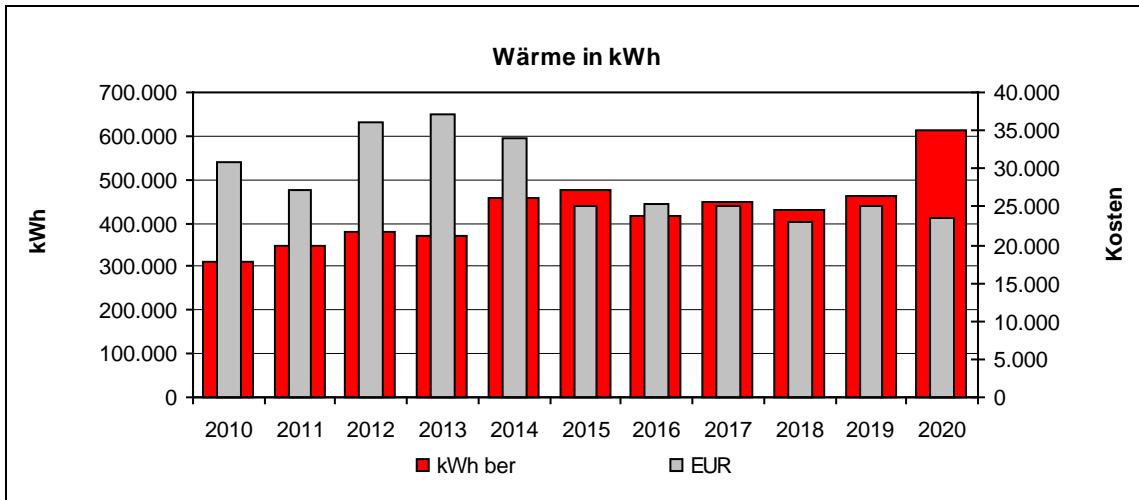


•



### 5.41 GGS Bergisch Neukirchen

• Jahreswerte 2010 – 2020

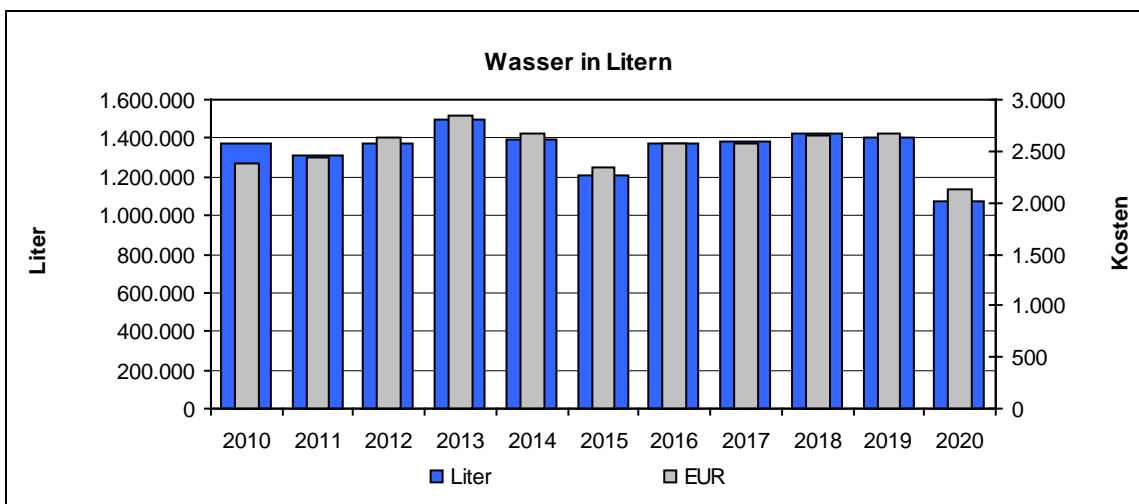
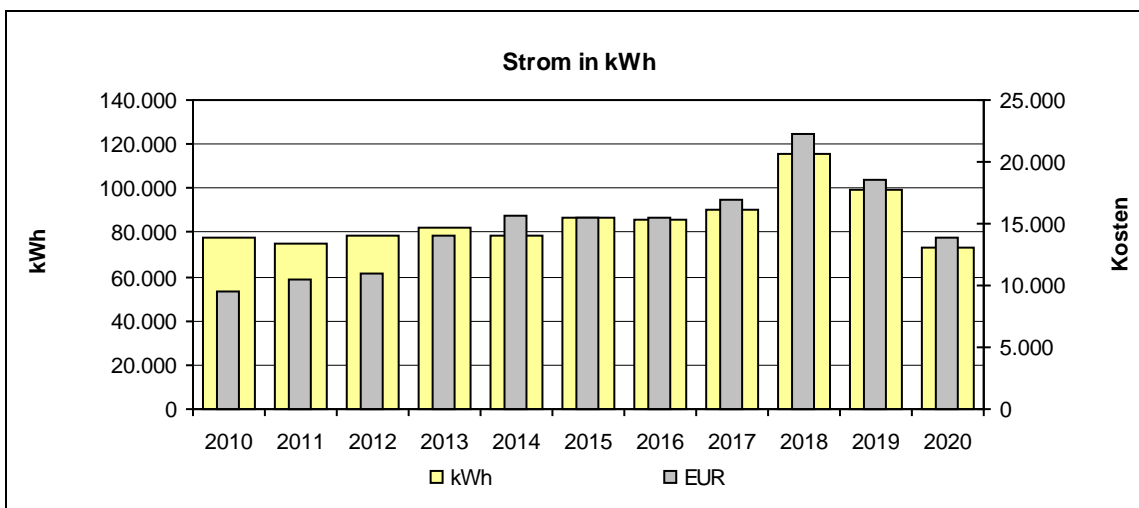
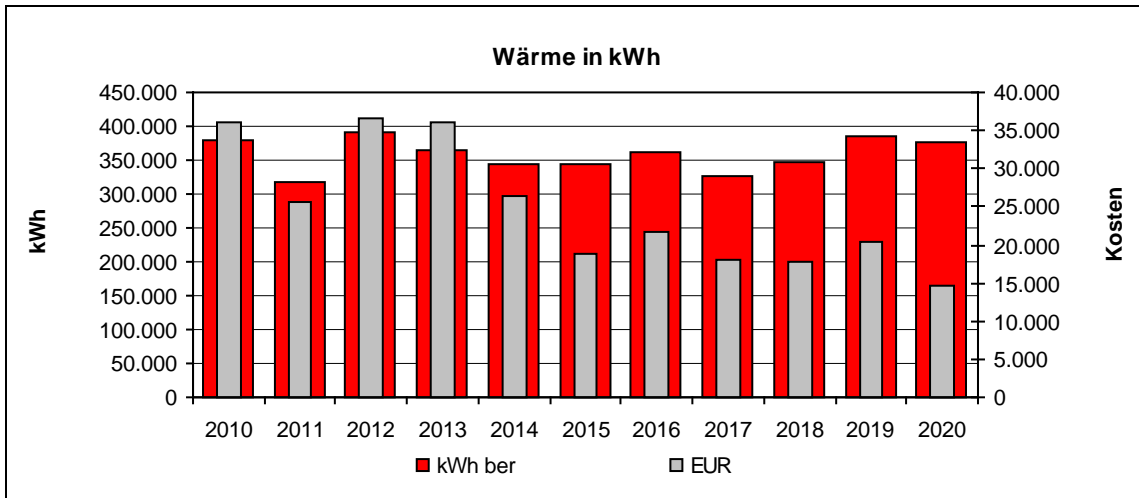


•



### 5.42 GGS Dependance Herzogstraße (KGS E.Kästner)

- Jahreswerte 2010 – 2020

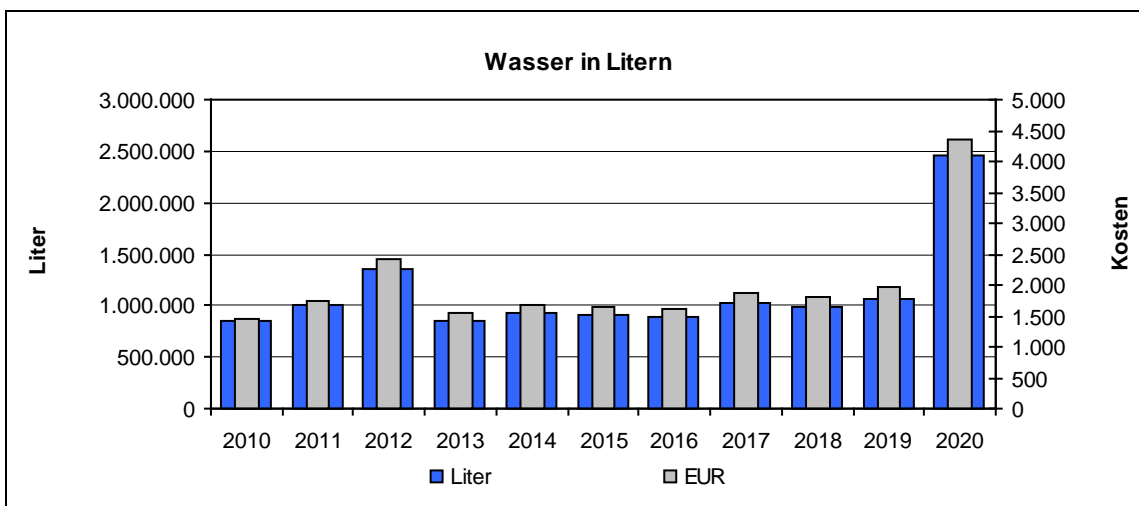
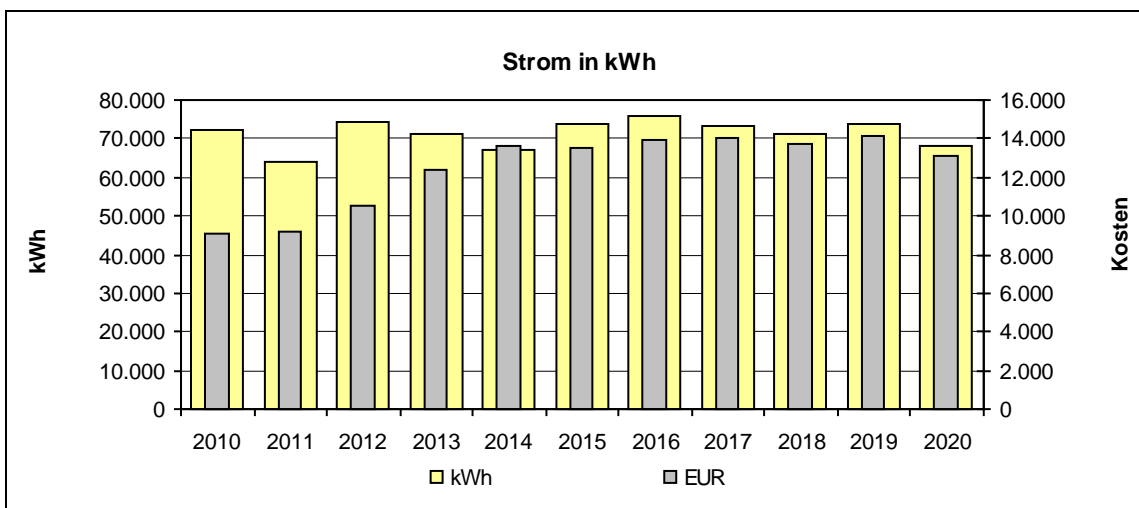
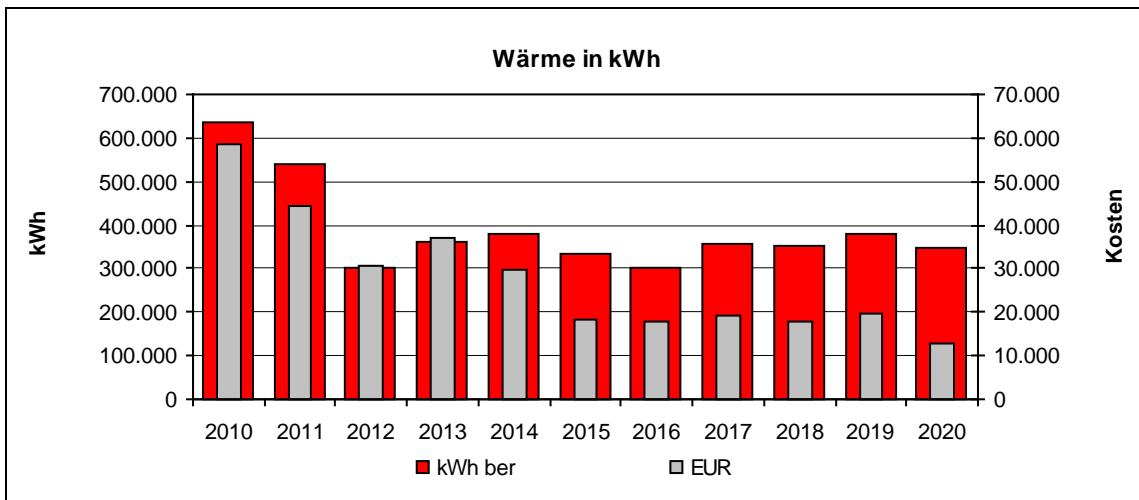


•



### 5.43 GGS Erich-Klausener-Schule

- Jahreswerte 2010 – 2020

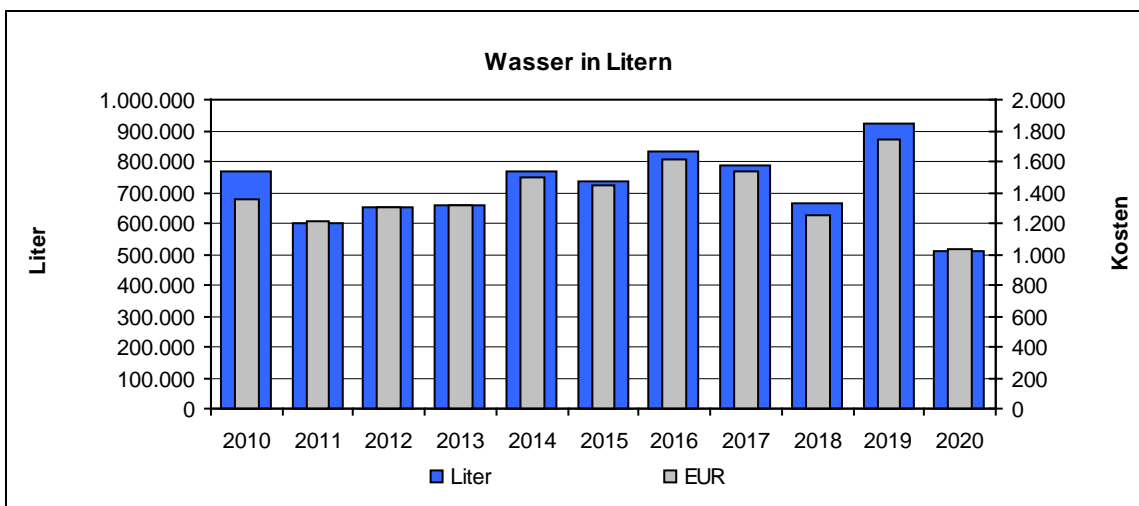
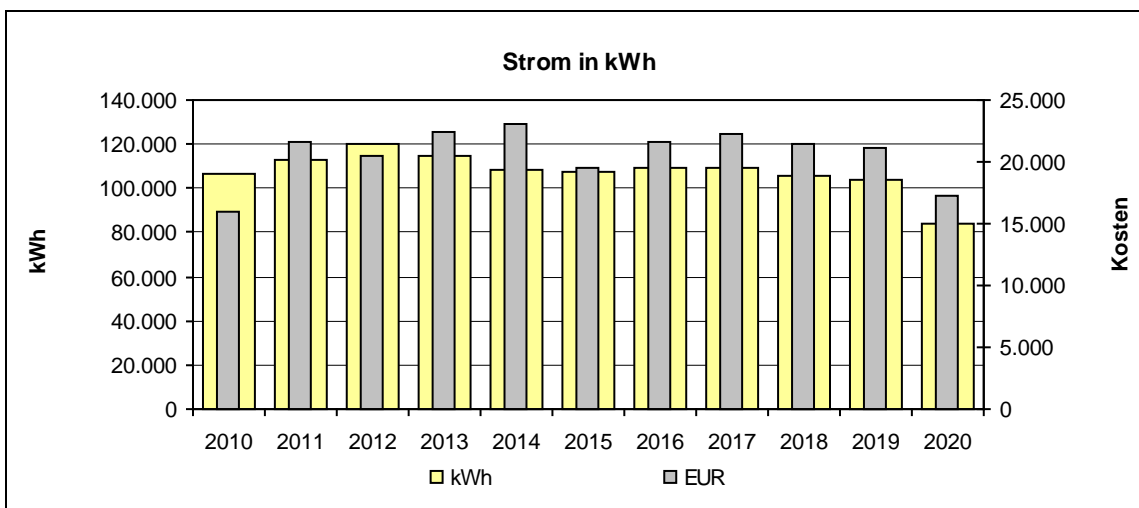
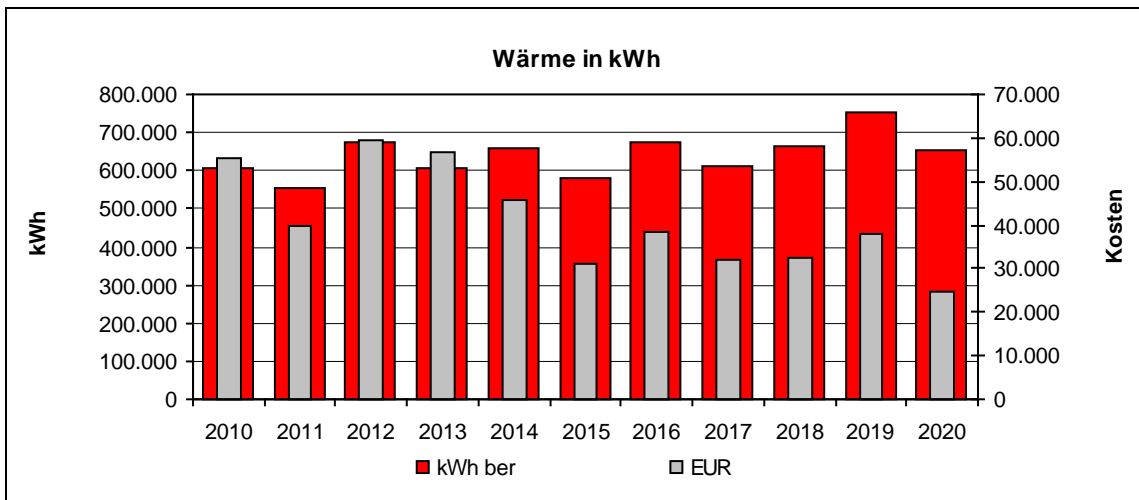


•



### 5.44 GGS H.Ch.-Andersen-Schule/KGS St.Stephanus-Schule

- Jahreswerte 2010 – 2020



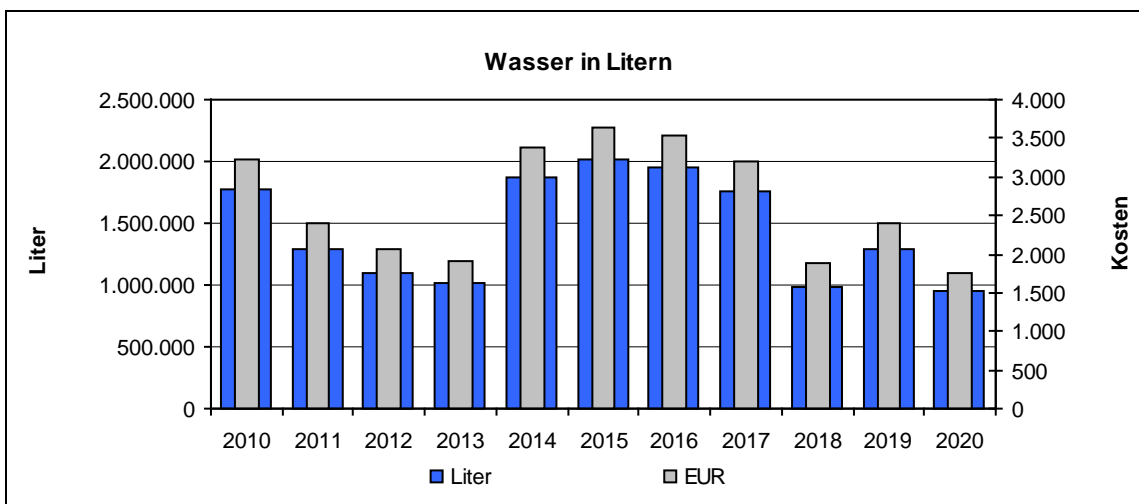
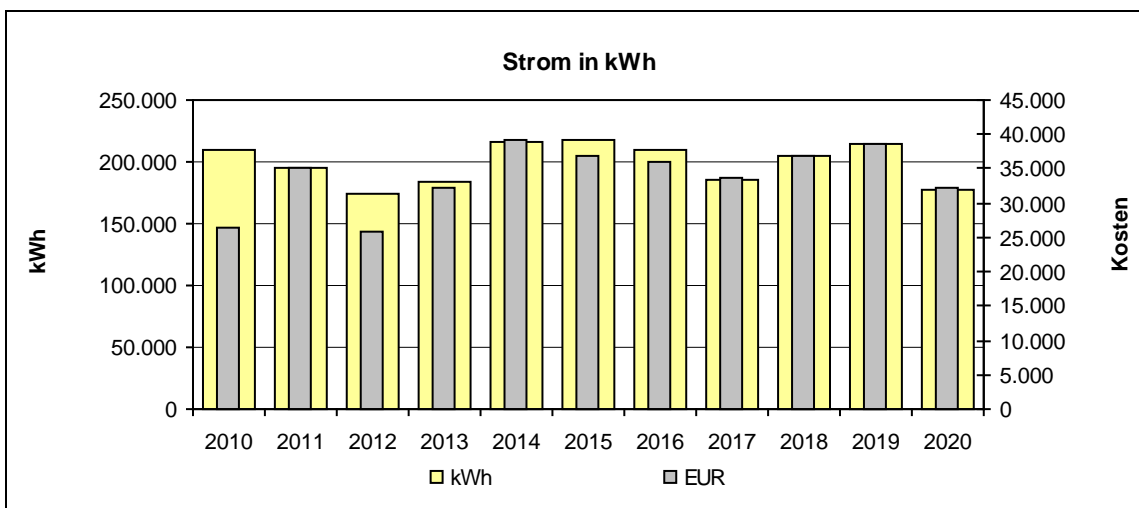
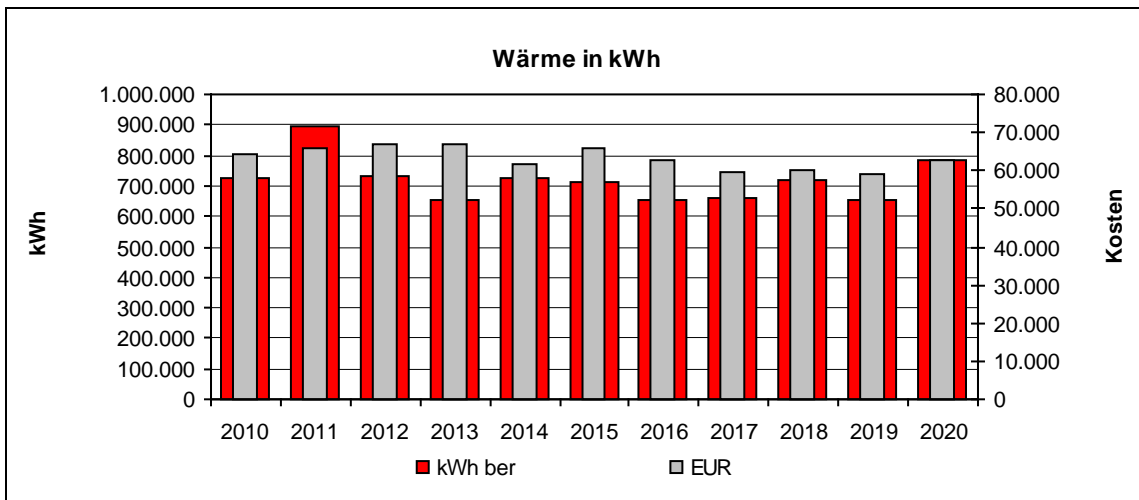
•





### 5.45 GGS Heinrich-Lübke-Straße

- Jahreswerte 2010 – 2020

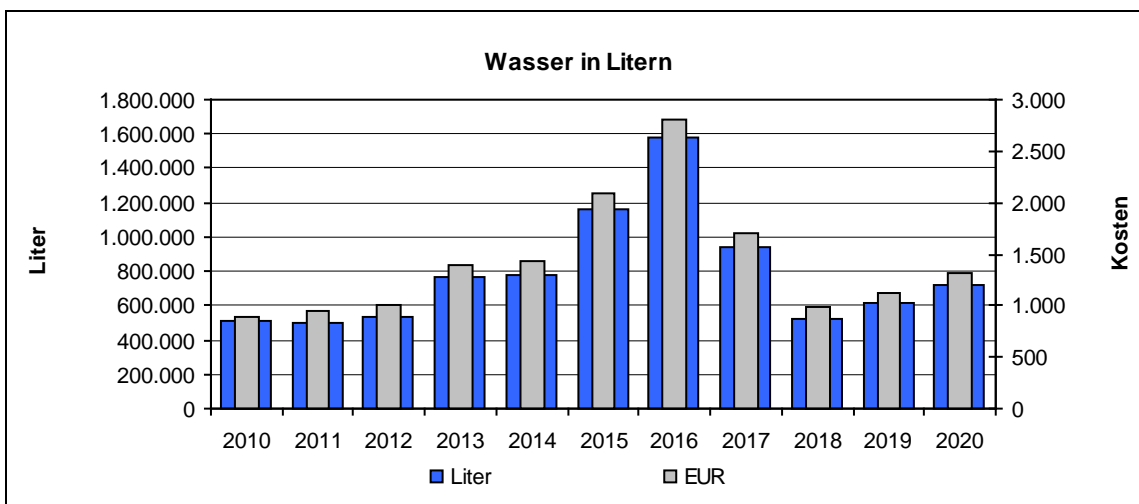
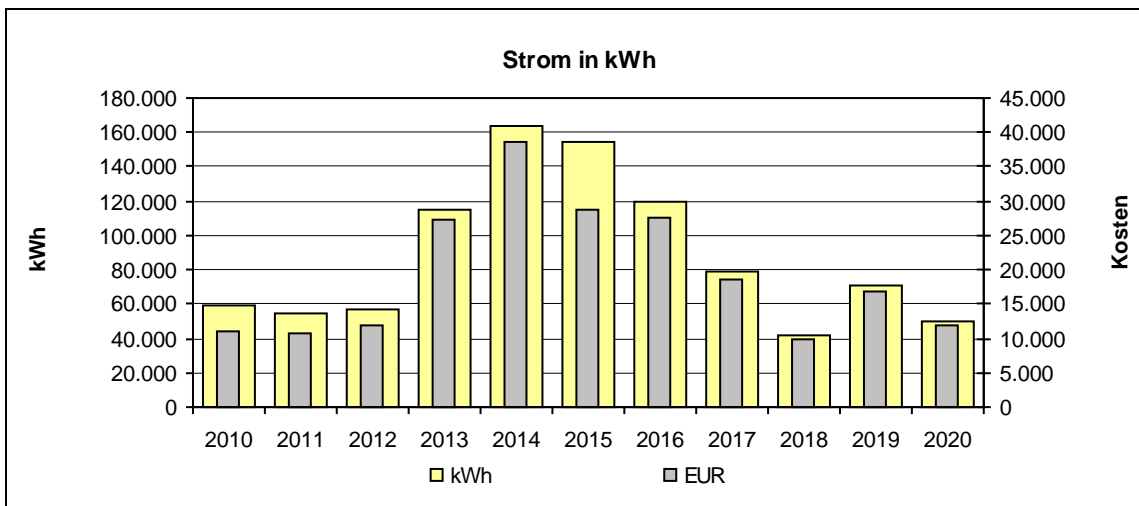
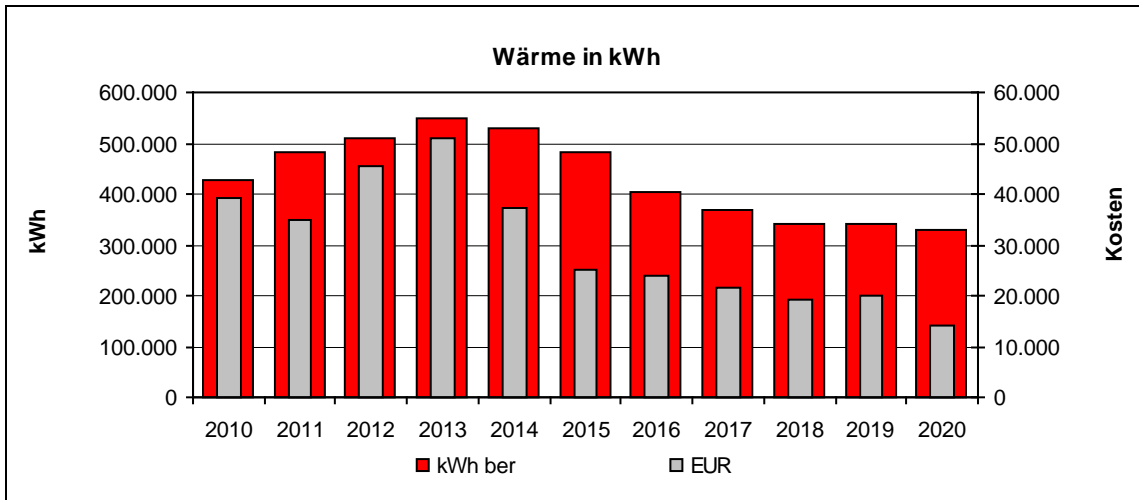


•



### 5.46 GGS Herderstraße

- Jahreswerte 2010 – 2020

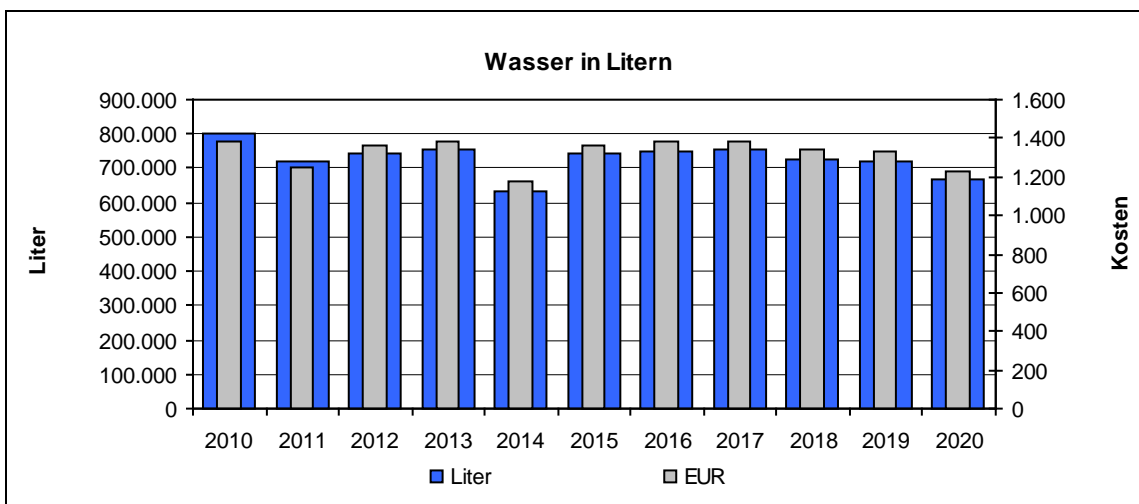
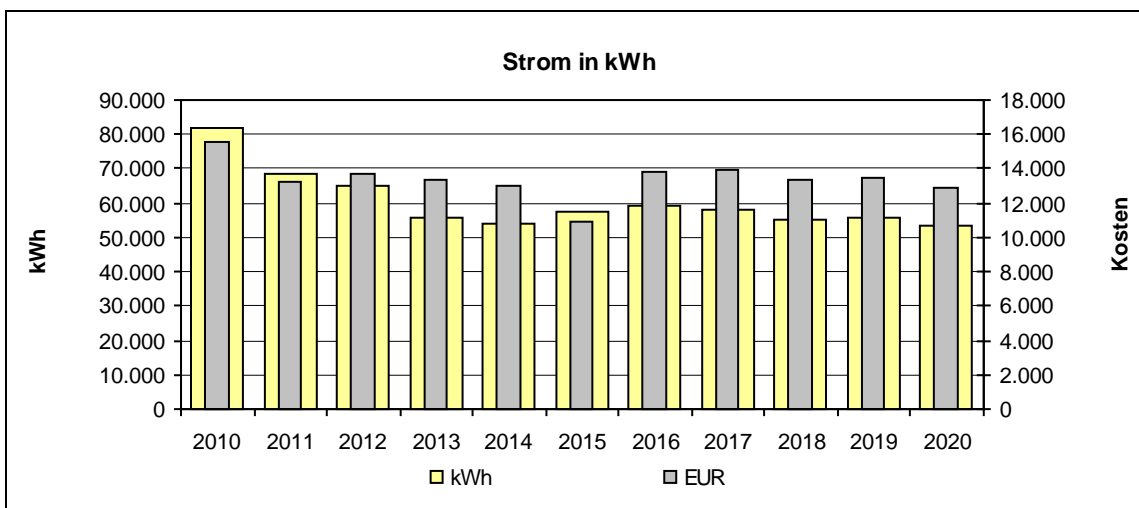
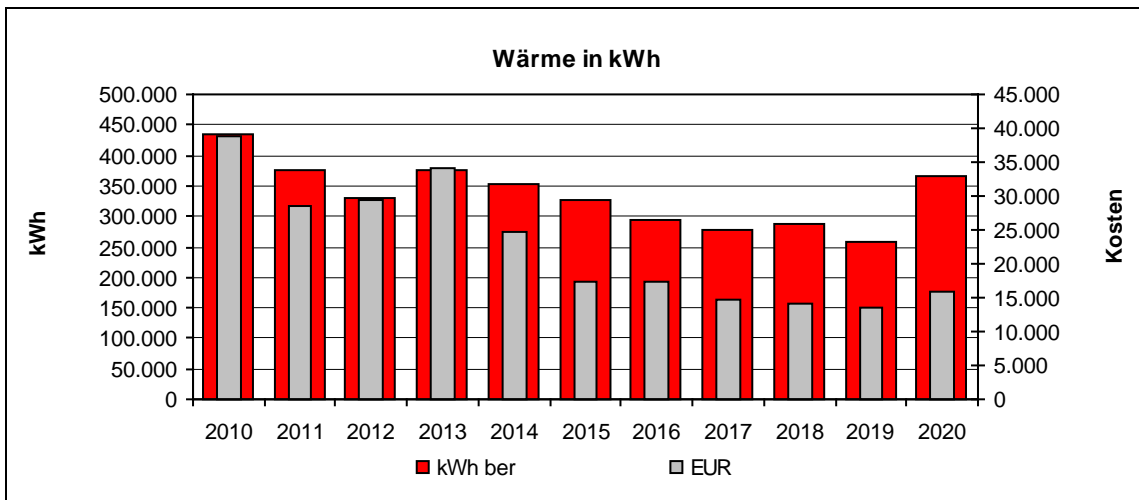


•



### 5.47 GGS Im Kirchfeld

- Jahreswerte 2010 – 2020

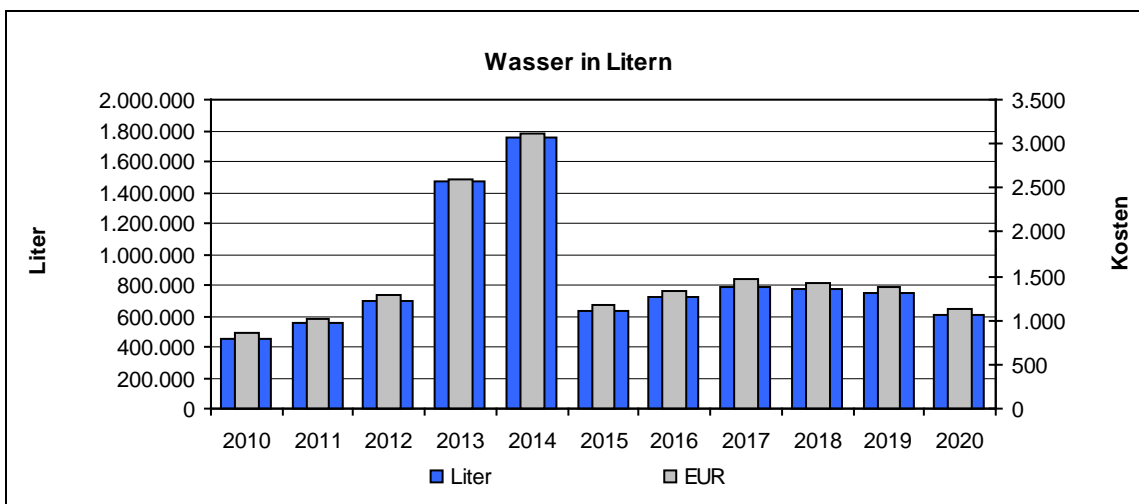
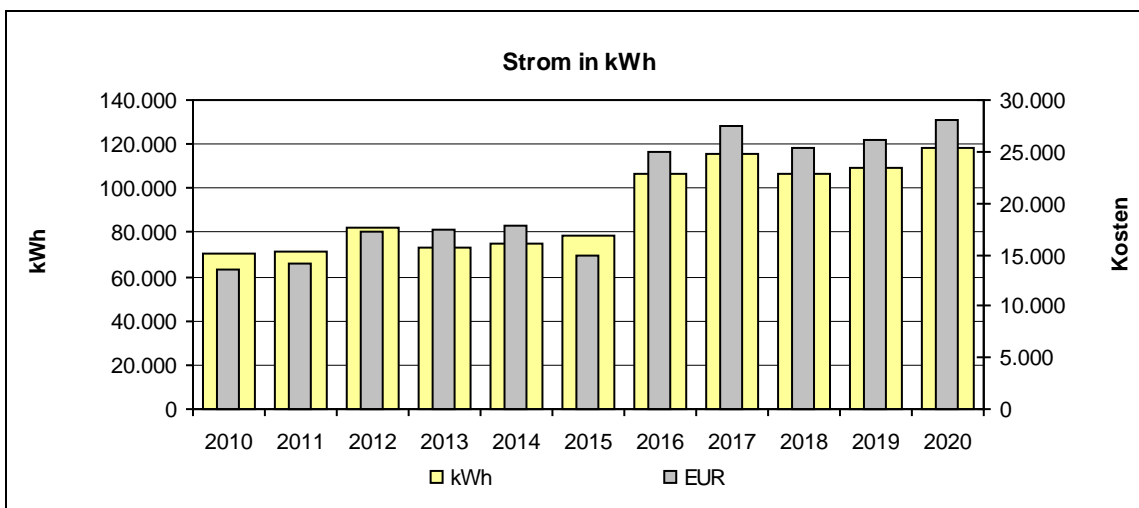
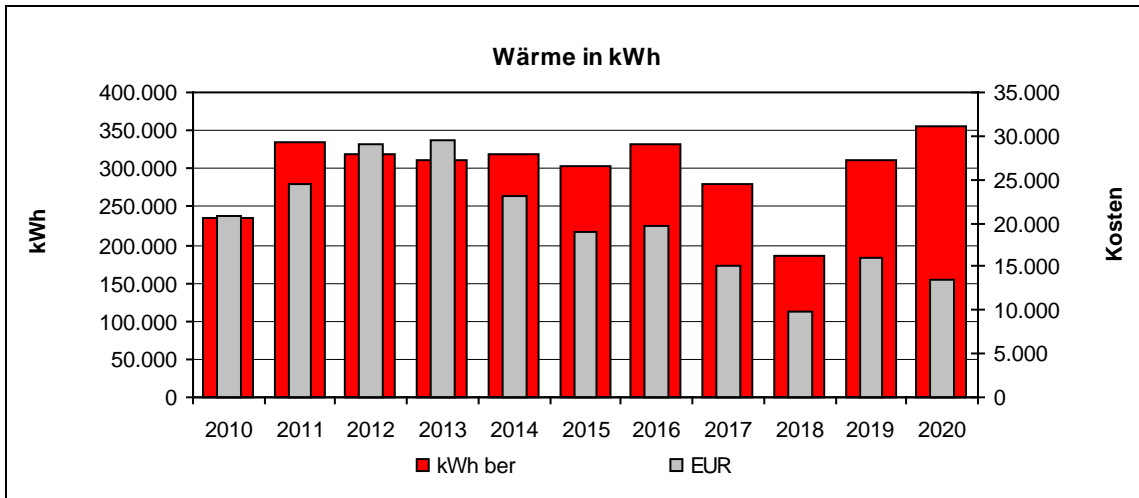


•



### 5.48 GGS Im Steinfeld

- Jahreswerte 2010 – 2020

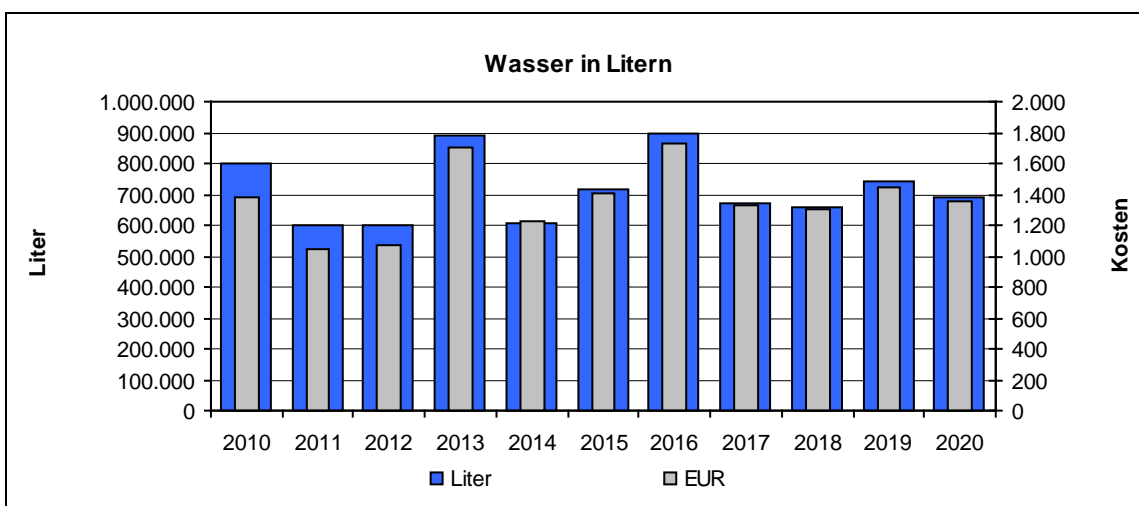
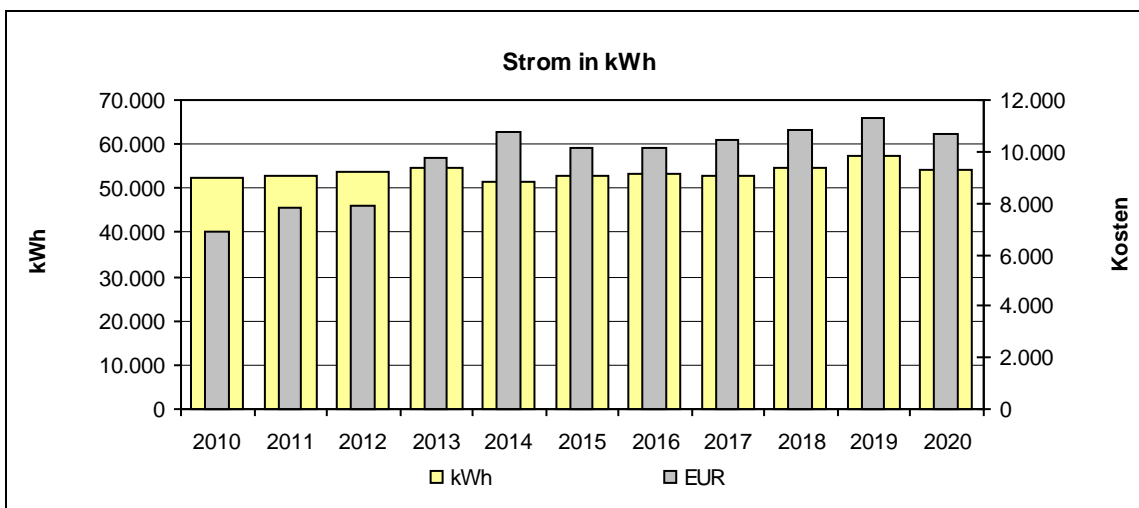
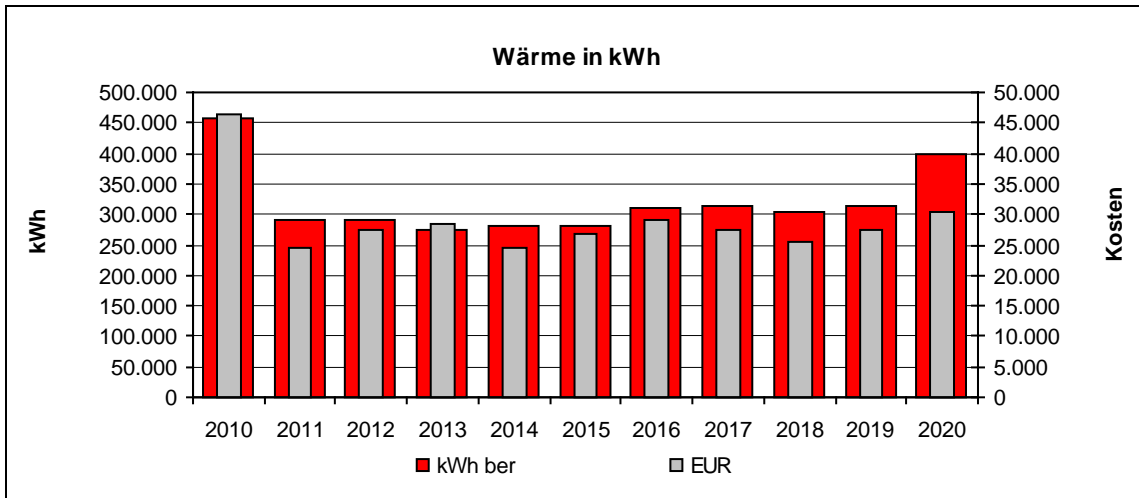


•



### 5.49 GGS Kerschensteinerschule

- Jahreswerte 2010 – 2020

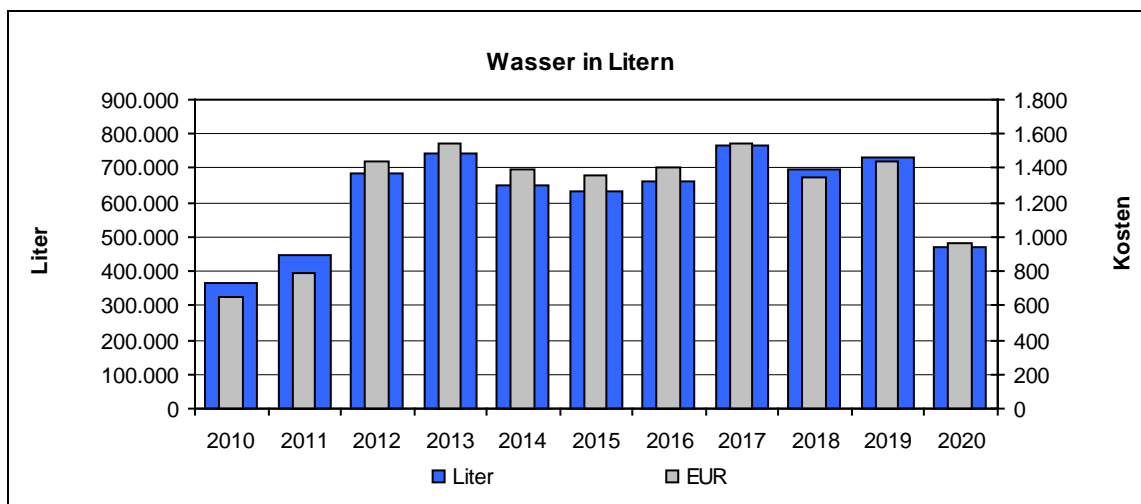
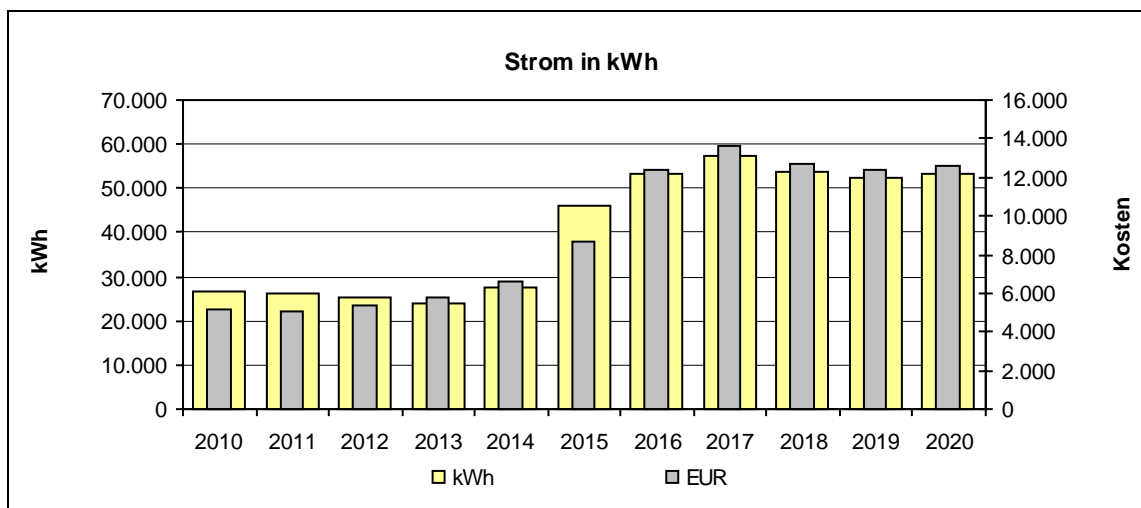
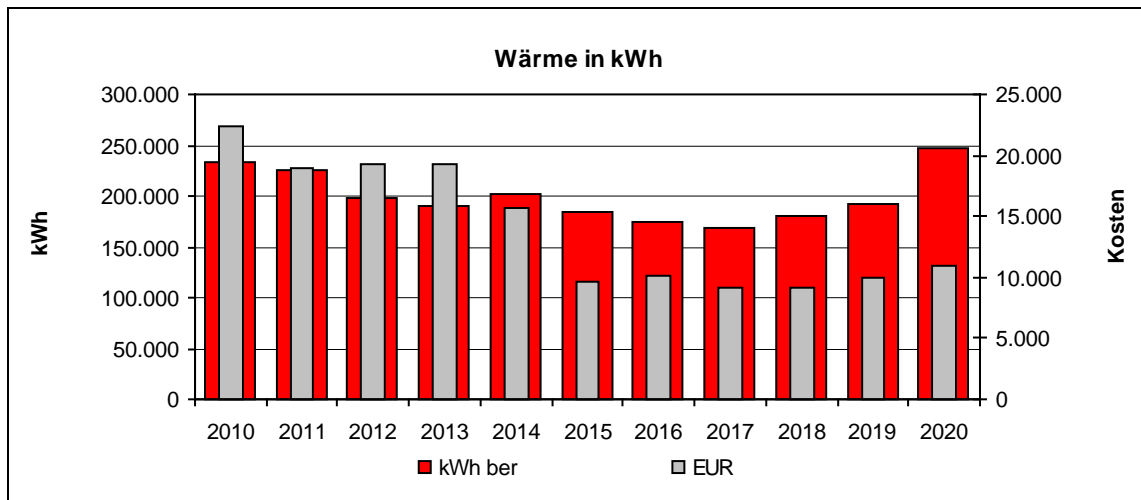


•



### 5.50 GGS Morsbroicher Straße

- Jahreswerte 2010 – 2020

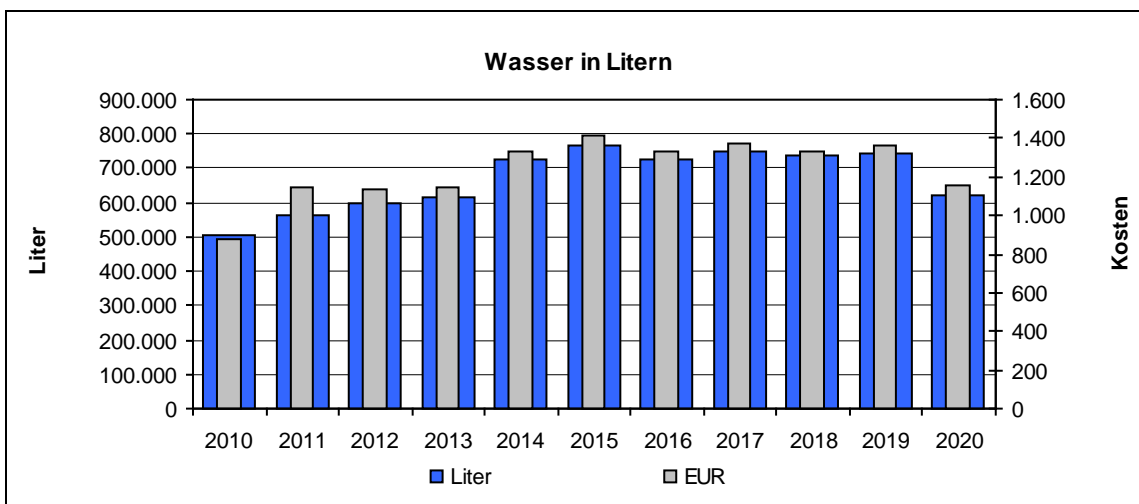
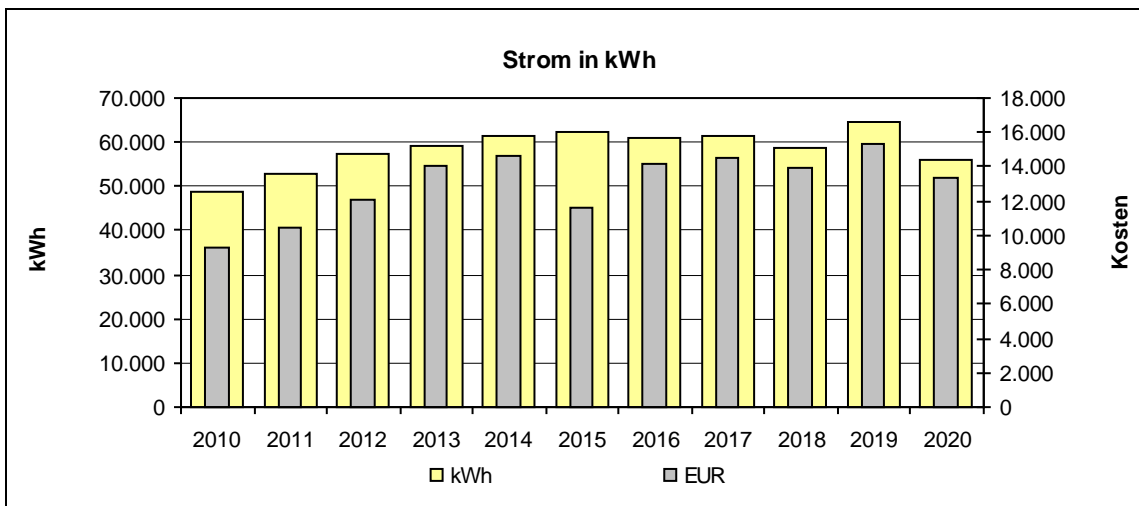
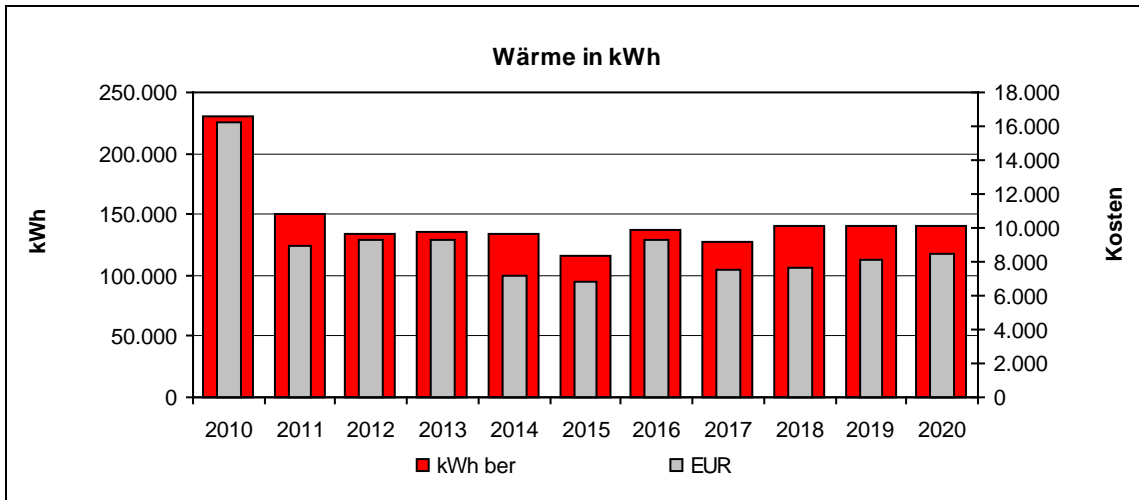


•



### 5.51 GGS Opladen (Herzogstraße)

- Jahreswerte 2010 – 2020

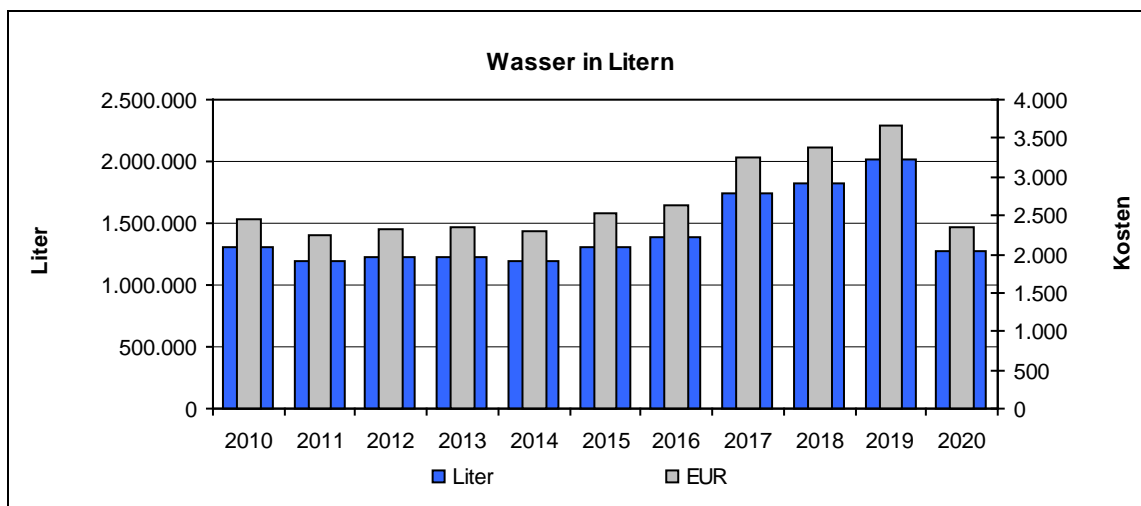
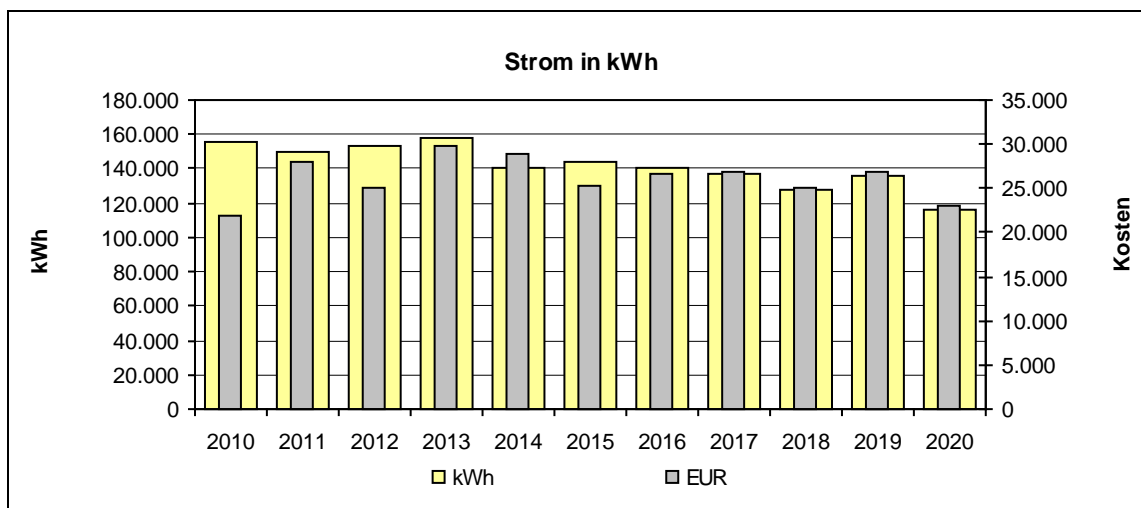
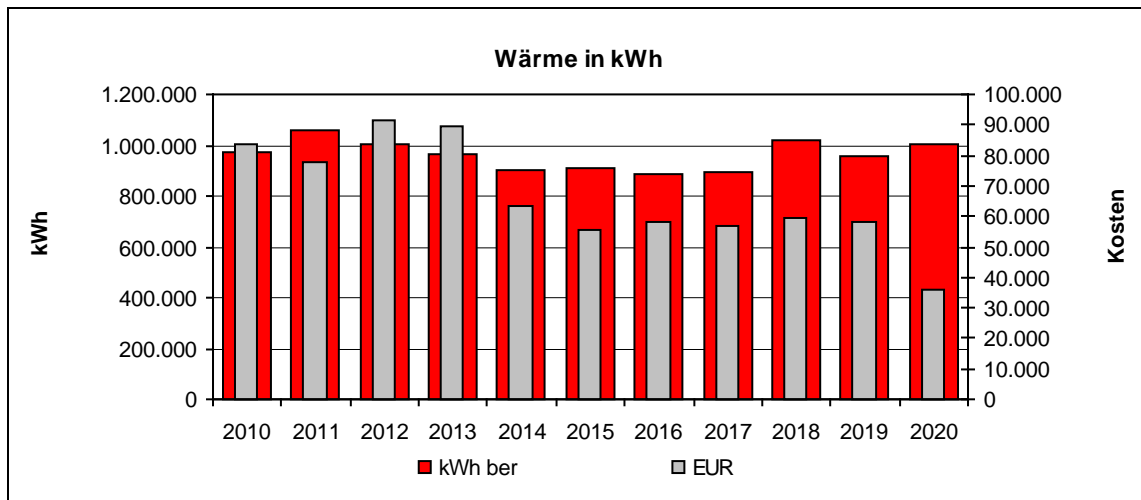


•



### 5.52 GGS Regenbogen/GHS Th.-Wuppermann (GHS Görresstr.)

- Jahreswerte 2010 – 2020



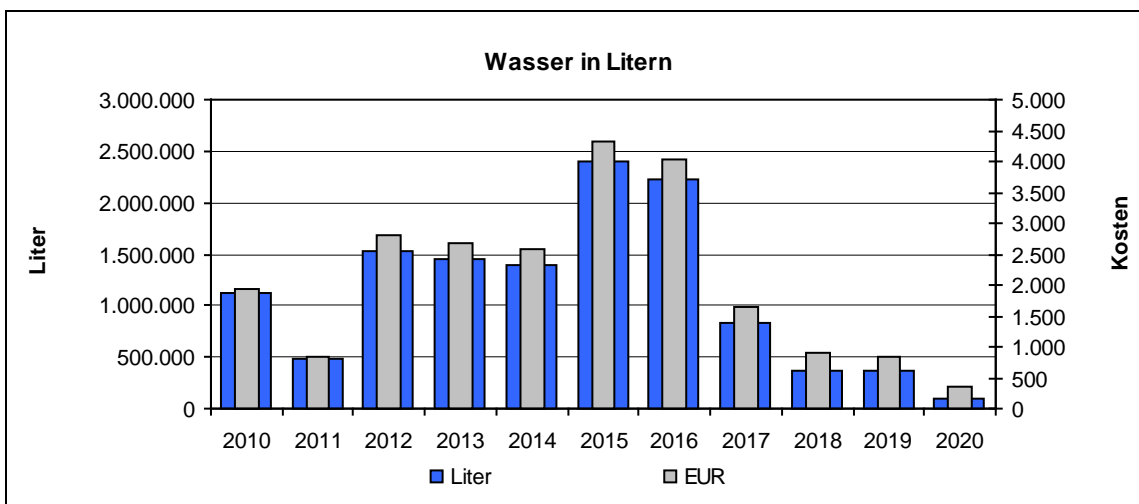
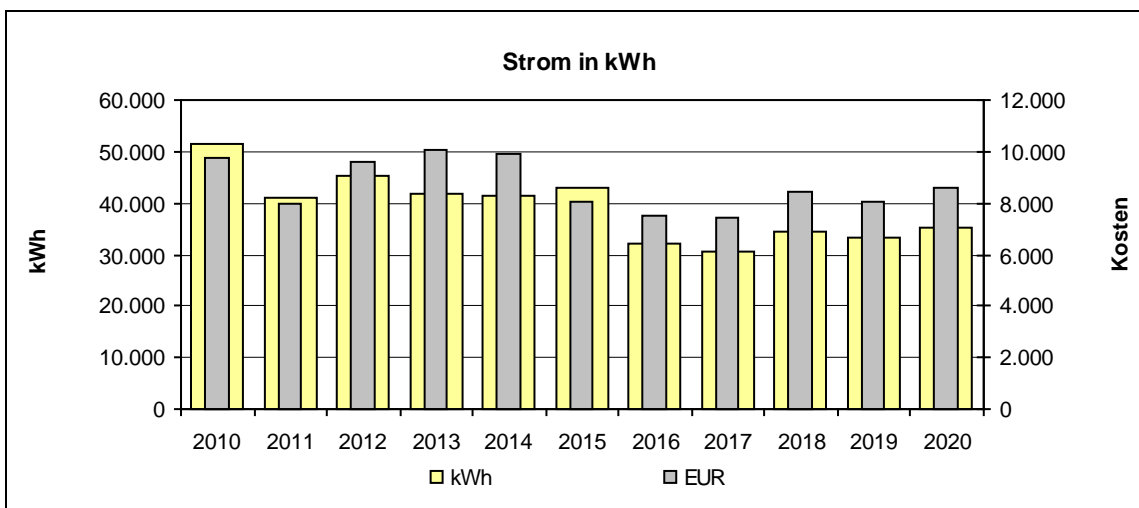
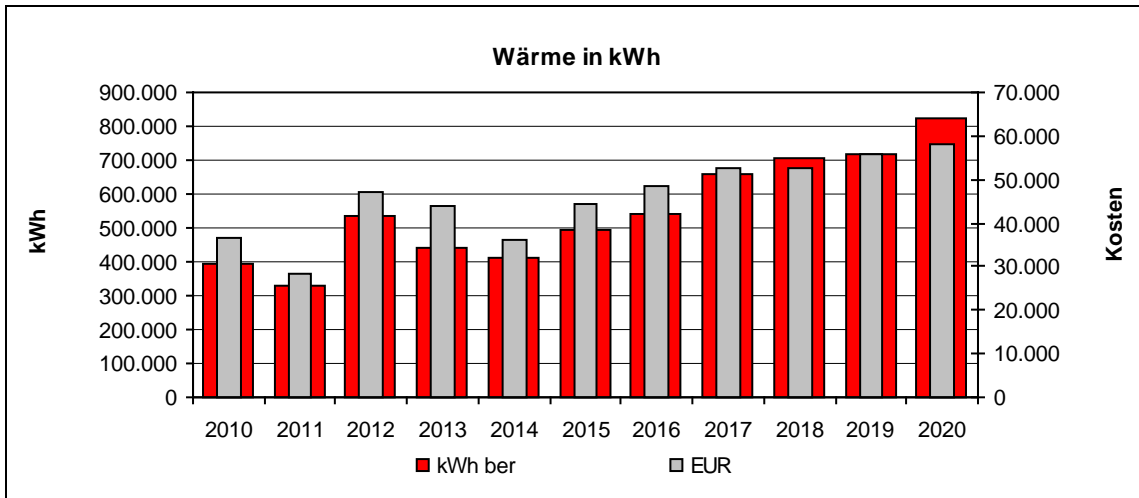
•





### 5.53 GGS Sternenschule

- Jahreswerte 2010 – 2020

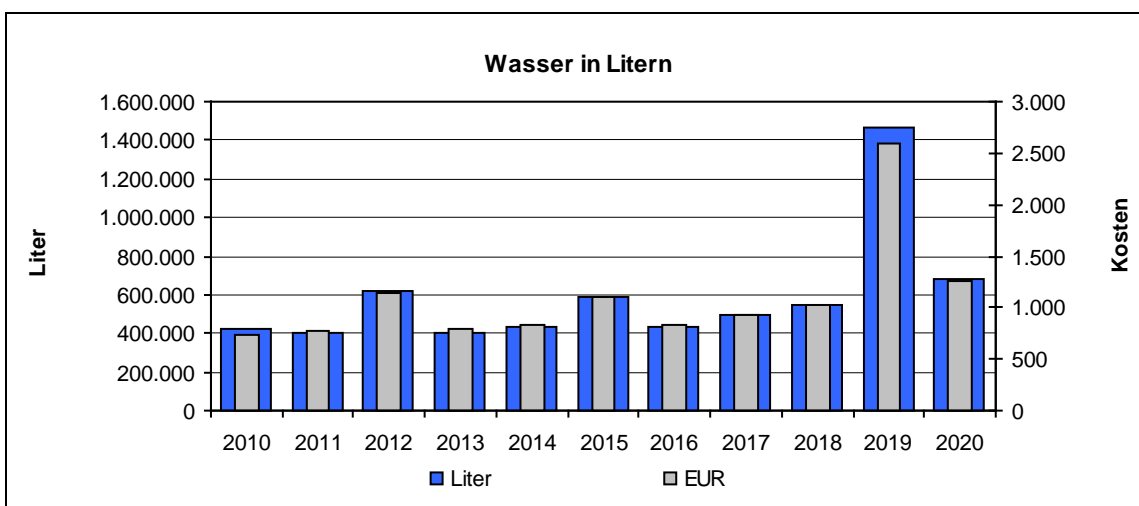
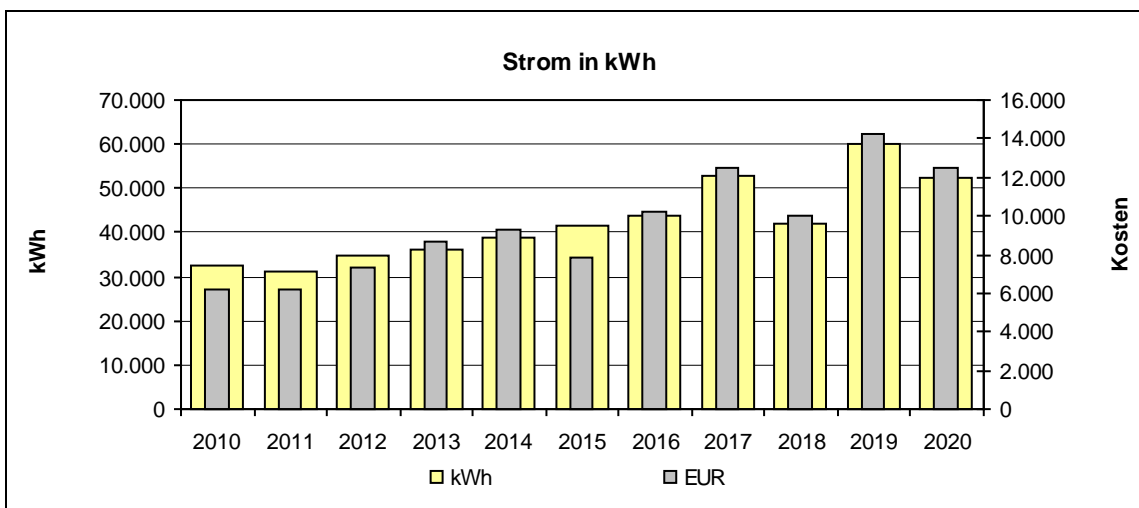
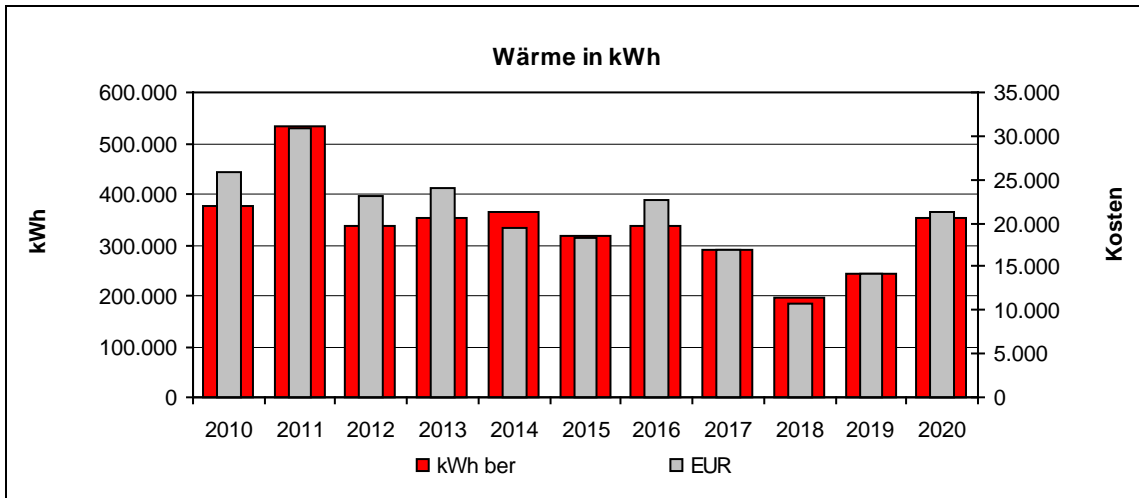


•



### 5.54 GGS Theodor-Fontane-Schule

• Jahreswerte 2010 – 2020

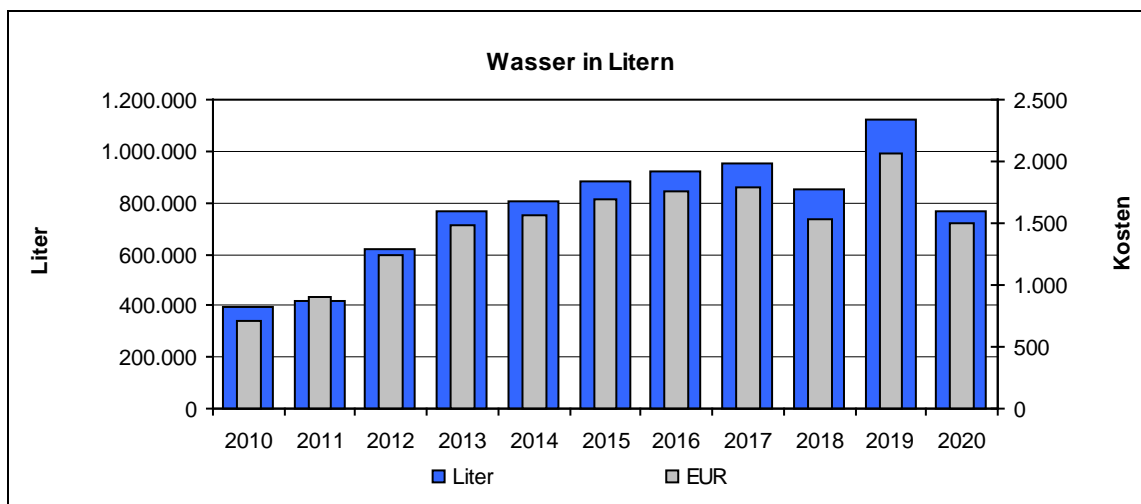
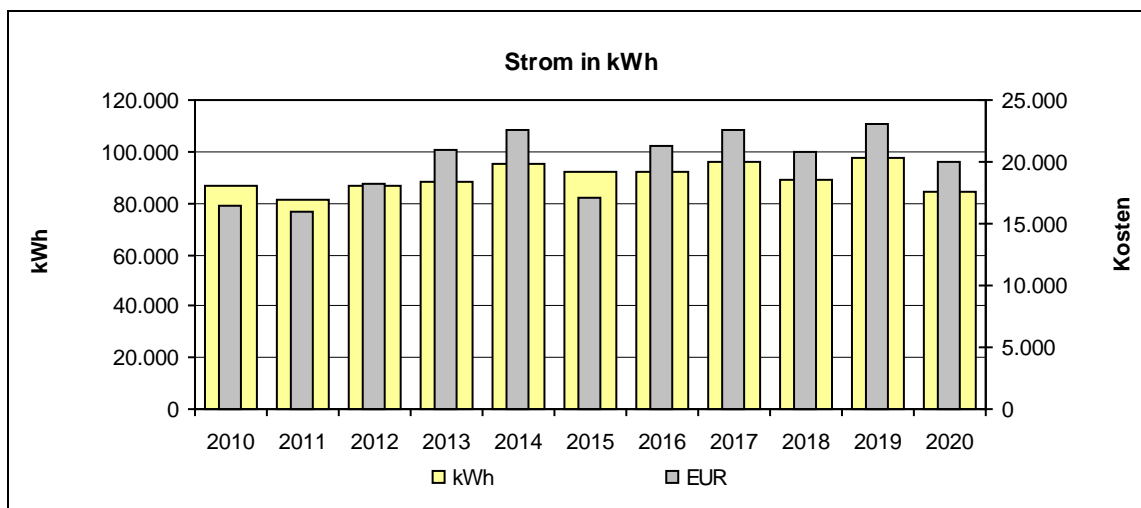
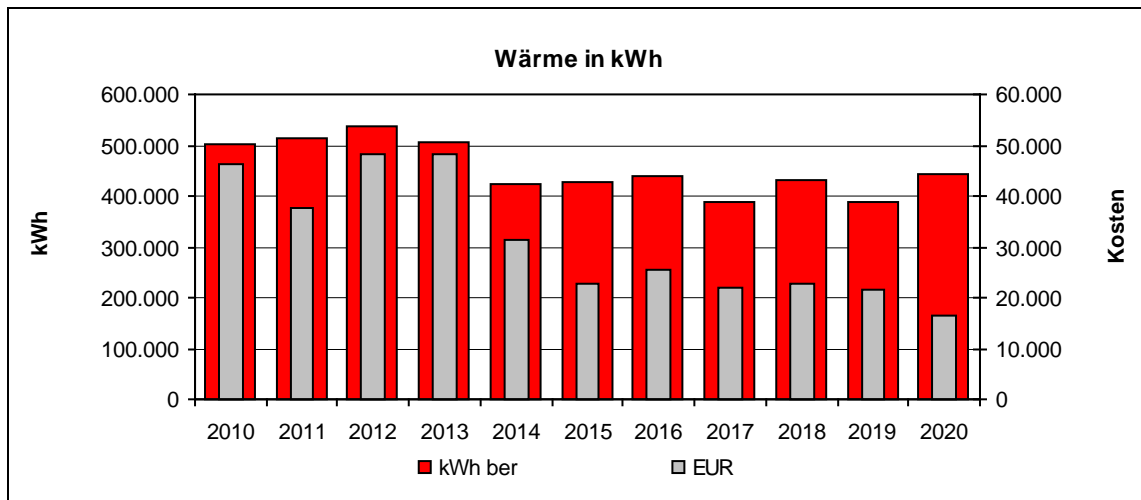


•



### 5.55 GGS Waldschule

- Jahreswerte 2010 – 2020

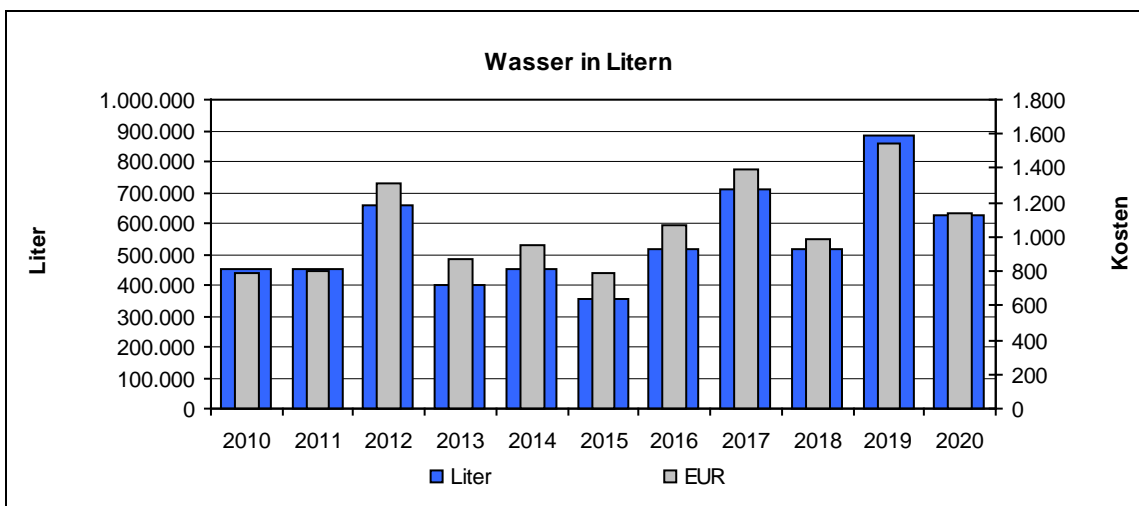
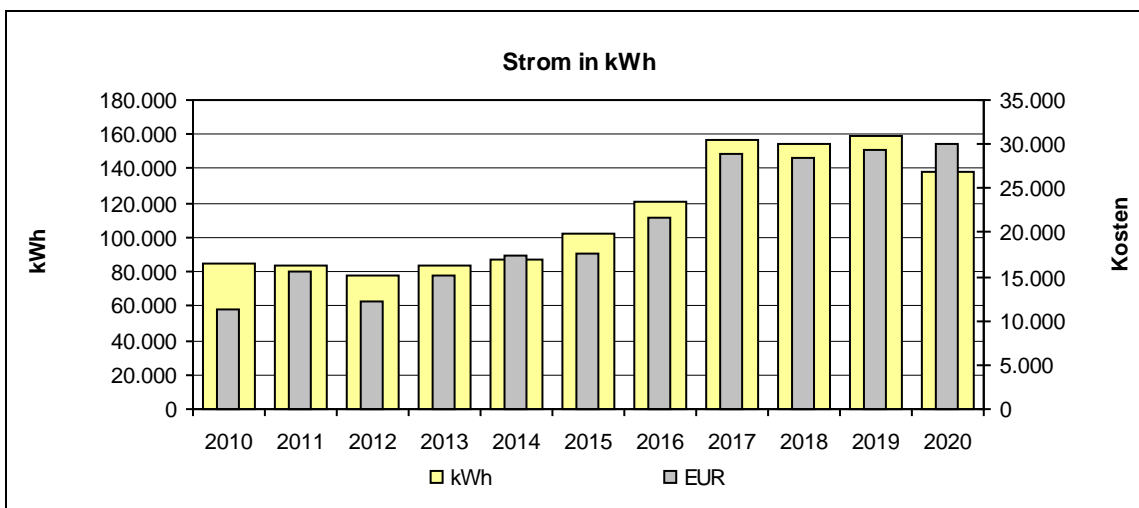
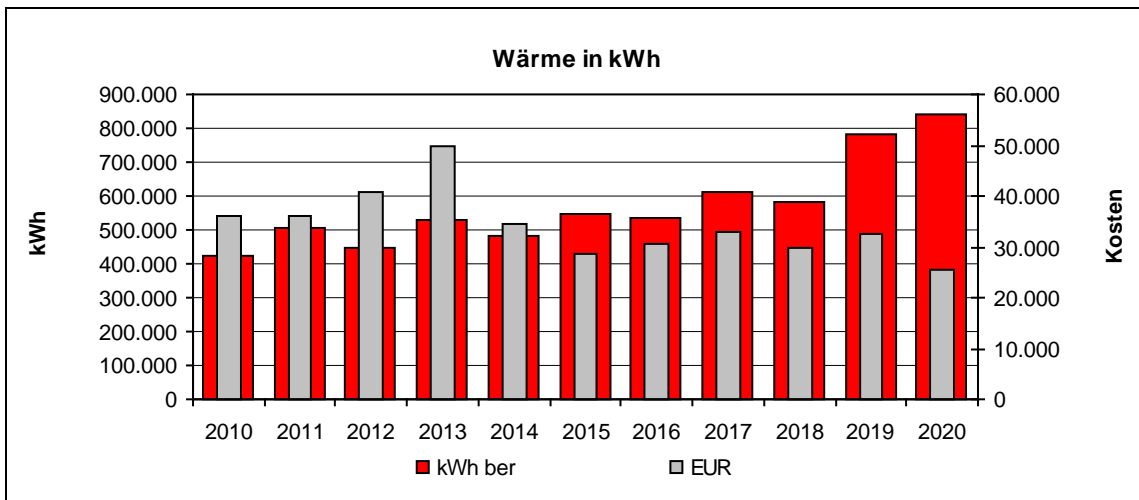


•



### 5.56 GHS / SEKS Neukronenberger Straße

- Jahreswerte 2010 – 2020

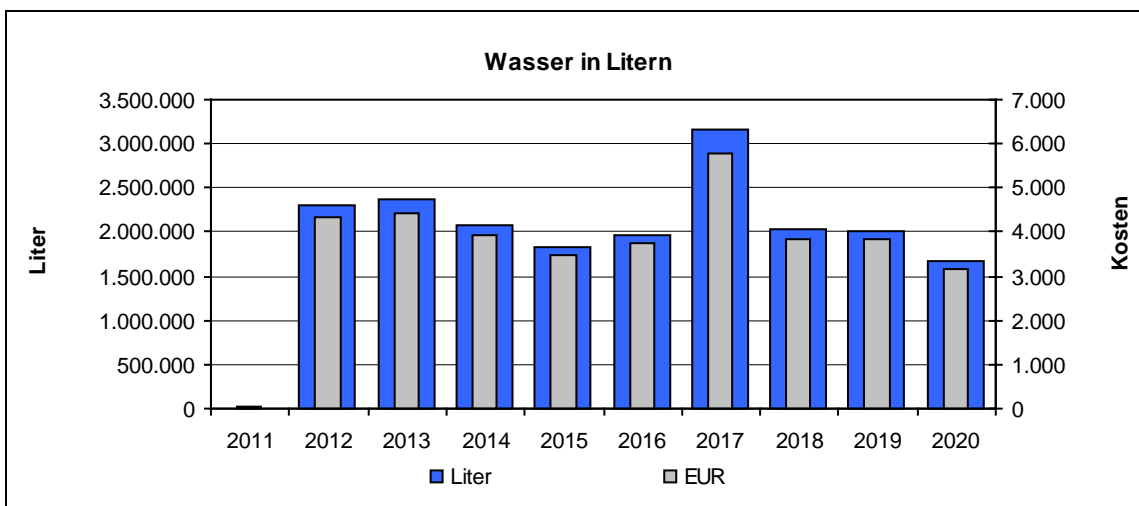
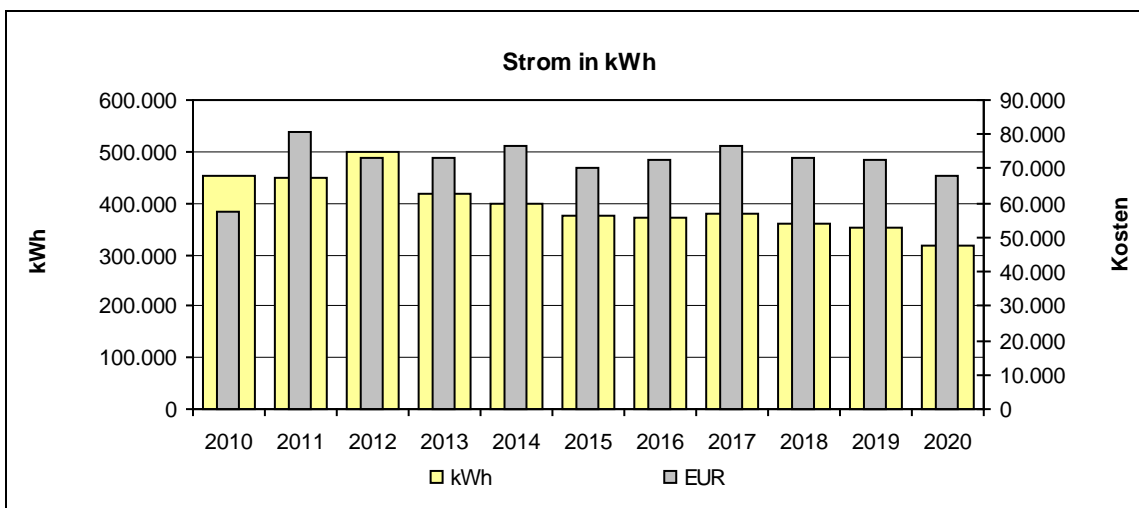
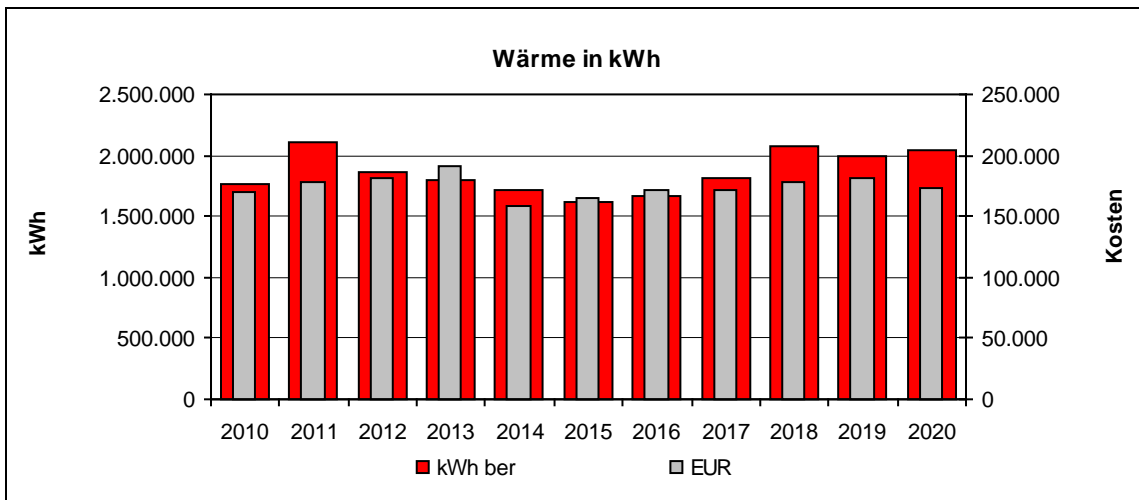


•



### 5.57 GYM Freiherr-vom-Stein-Gymnasium

- Jahreswerte 2010 – 2020

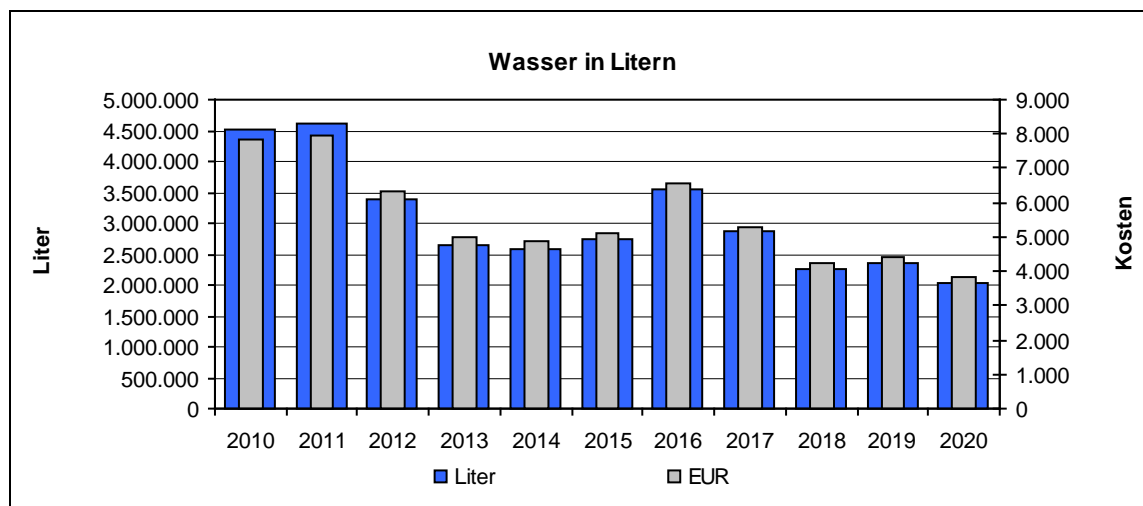
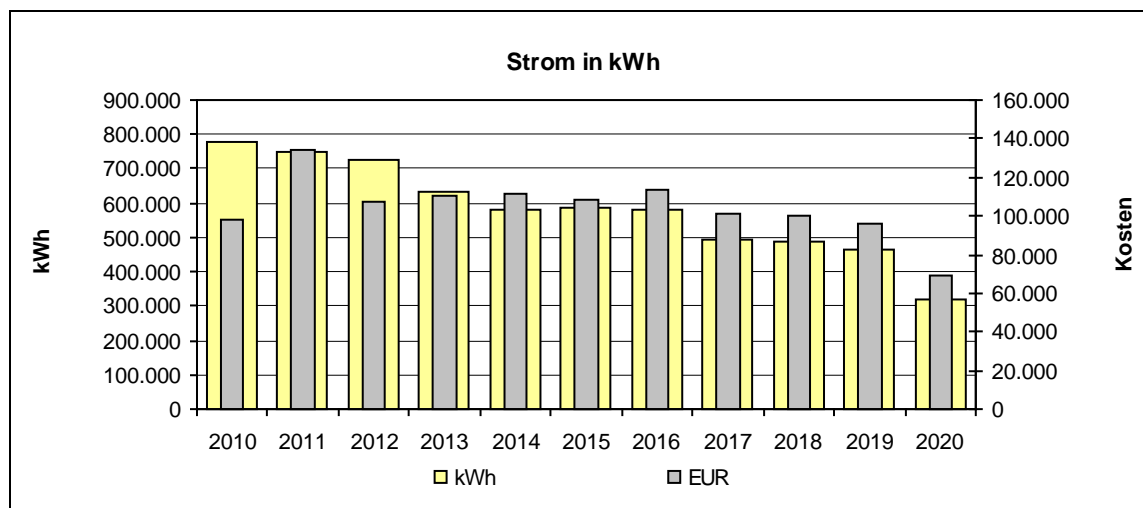
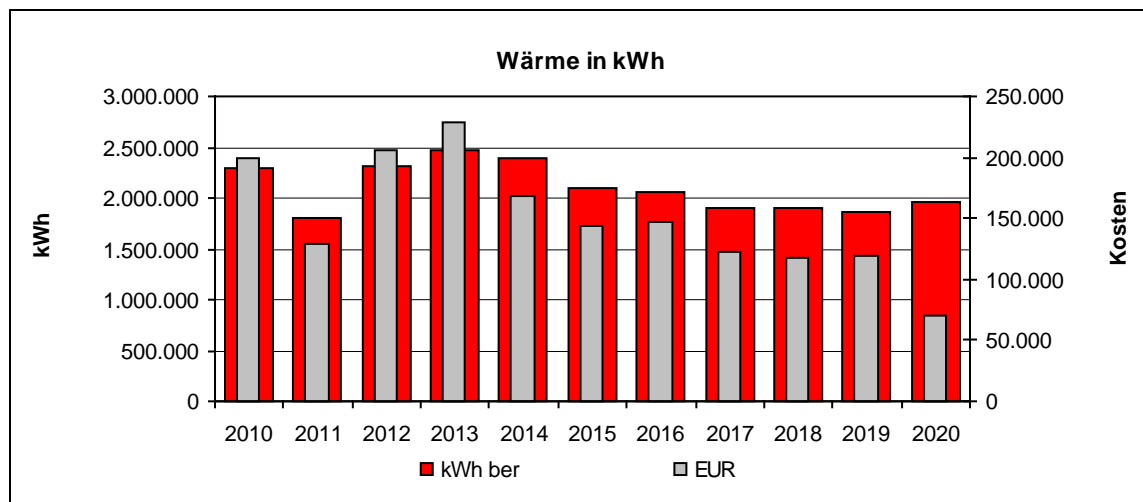


•



### 5.58 GYM Landrat-Lucas-Gymnasium

- Jahreswerte 2010 – 2020

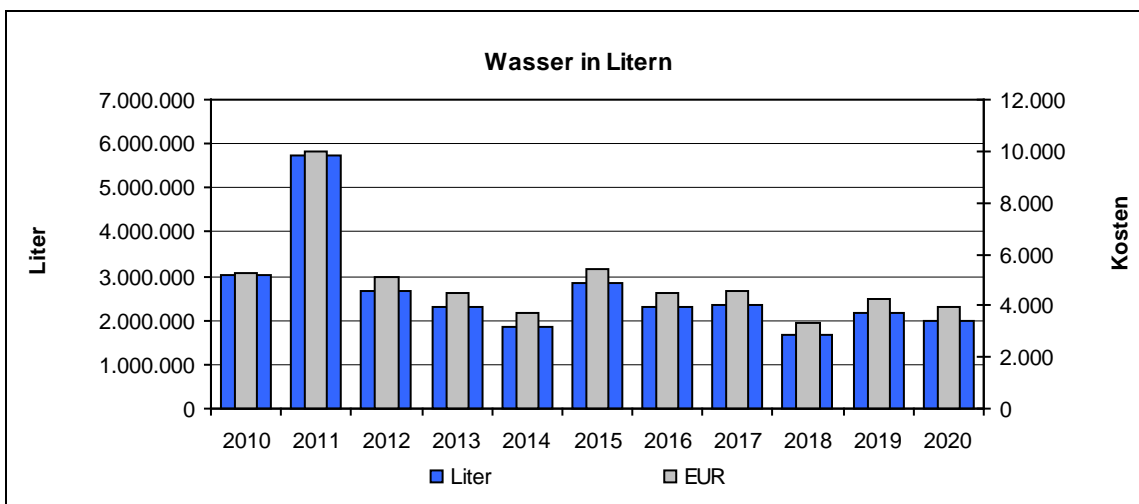
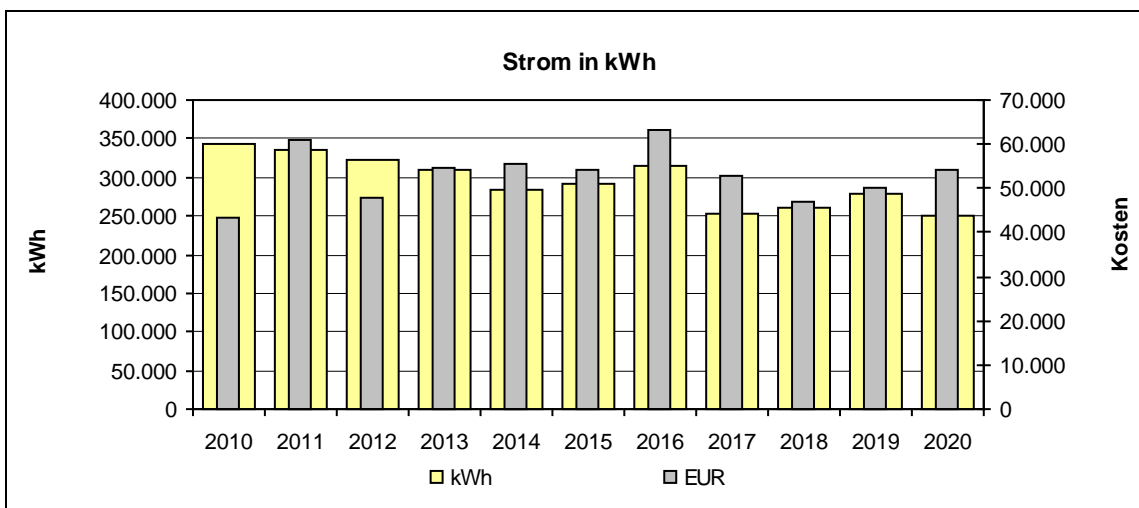
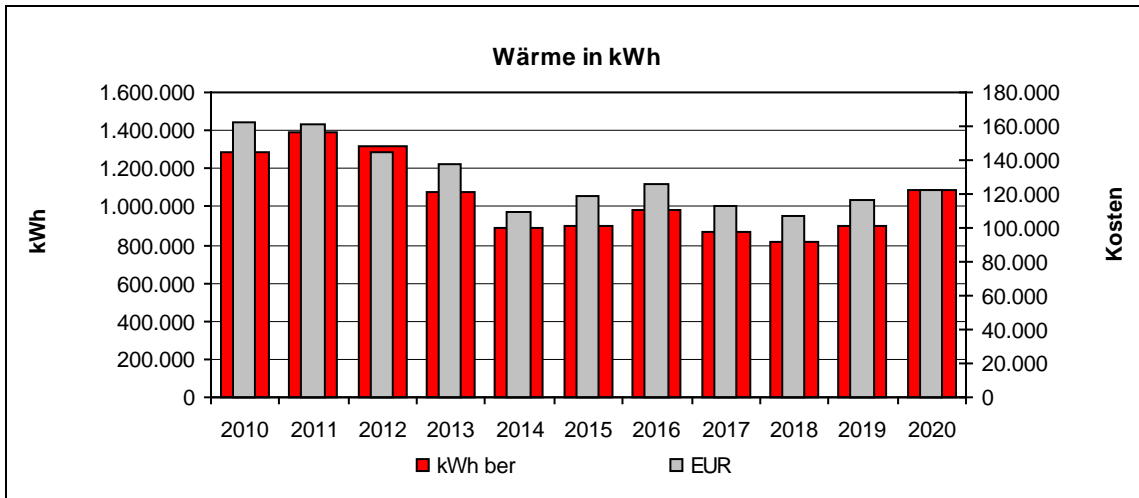


•



### 5.59 GYM Lise-Meitner-Gymnasium

- Jahreswerte 2010 – 2020

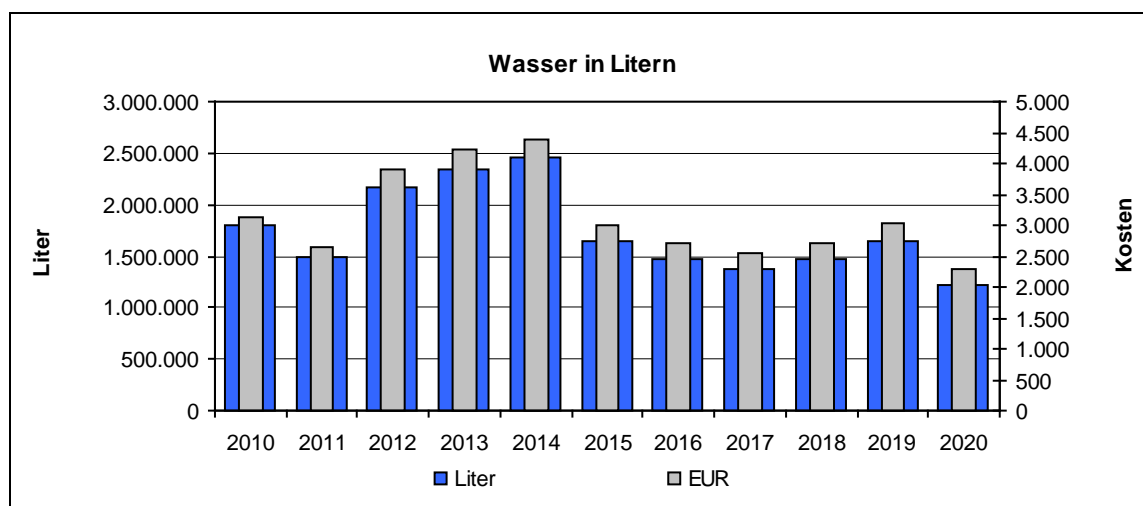
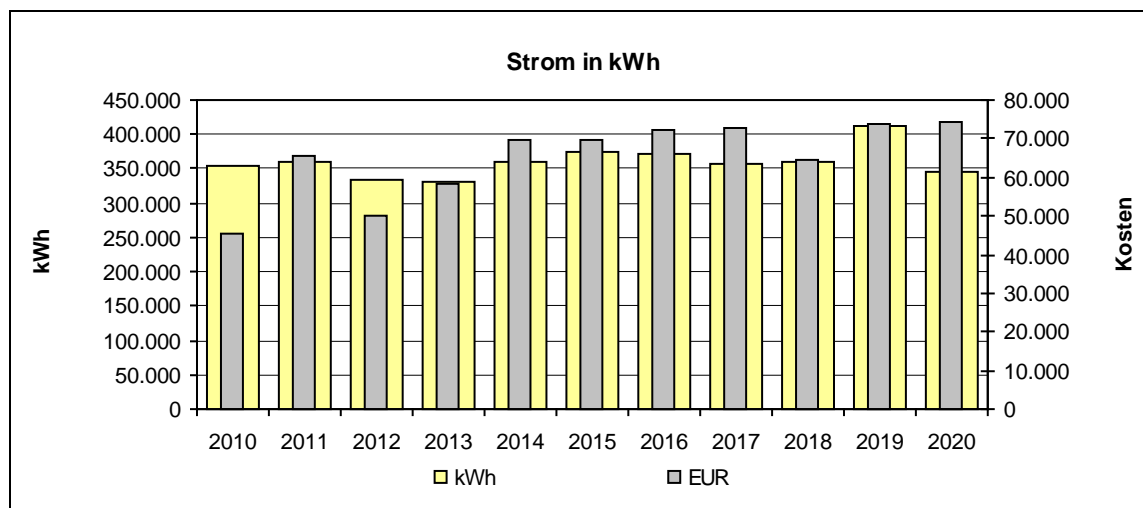
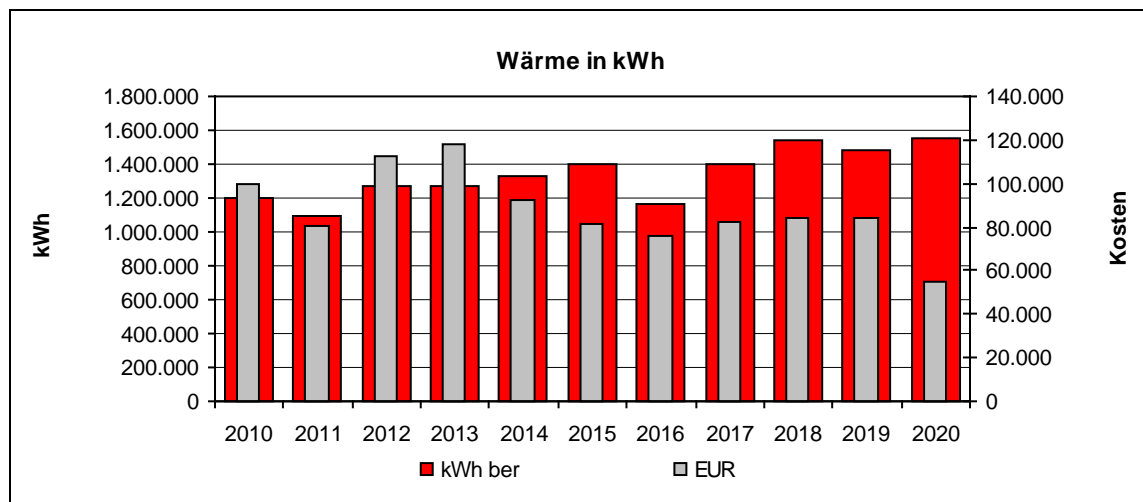


•



### 5.60 GYM Werner-Heisenberg-Gymnasium

- Jahreswerte 2010 – 2020



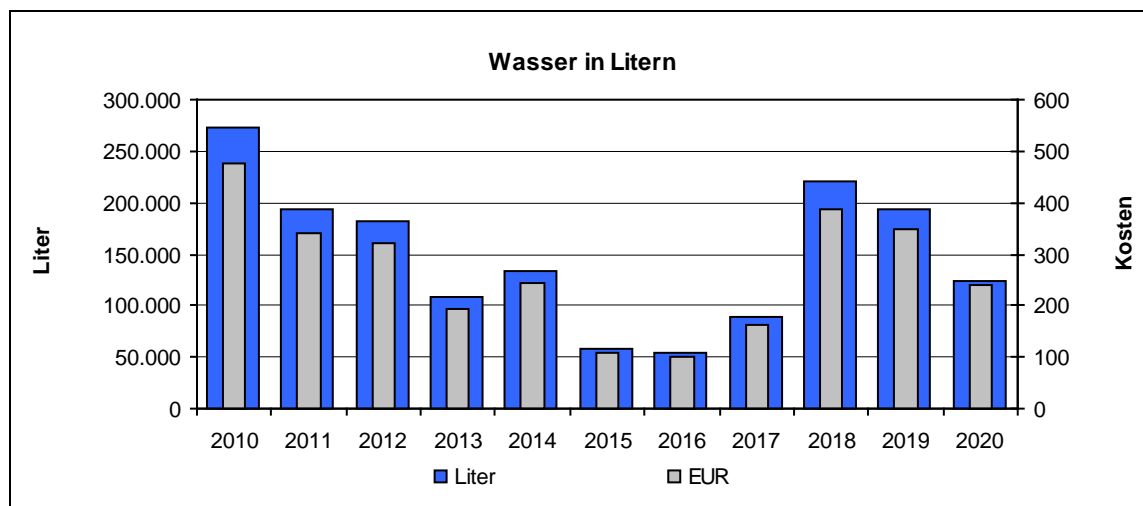
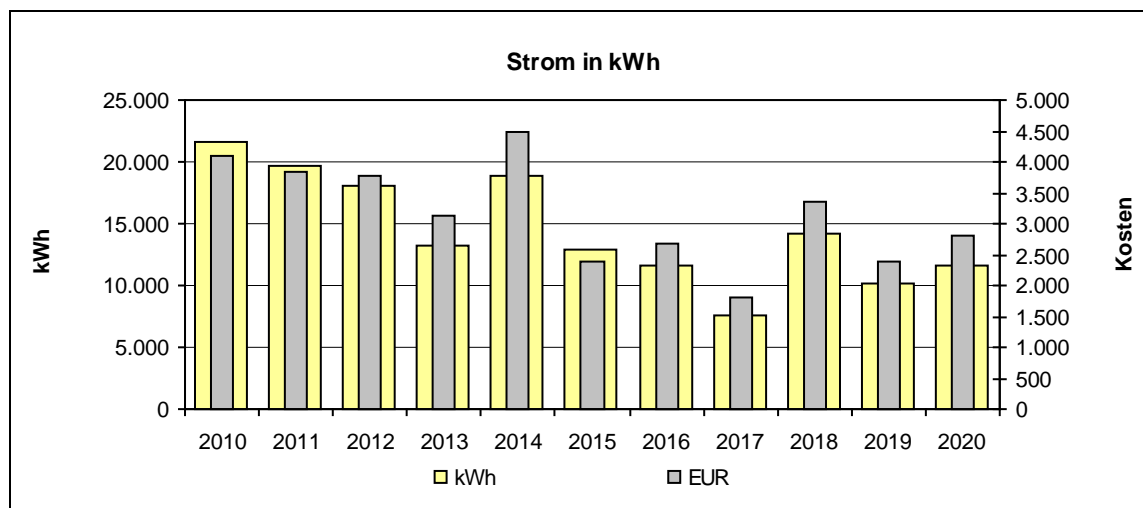
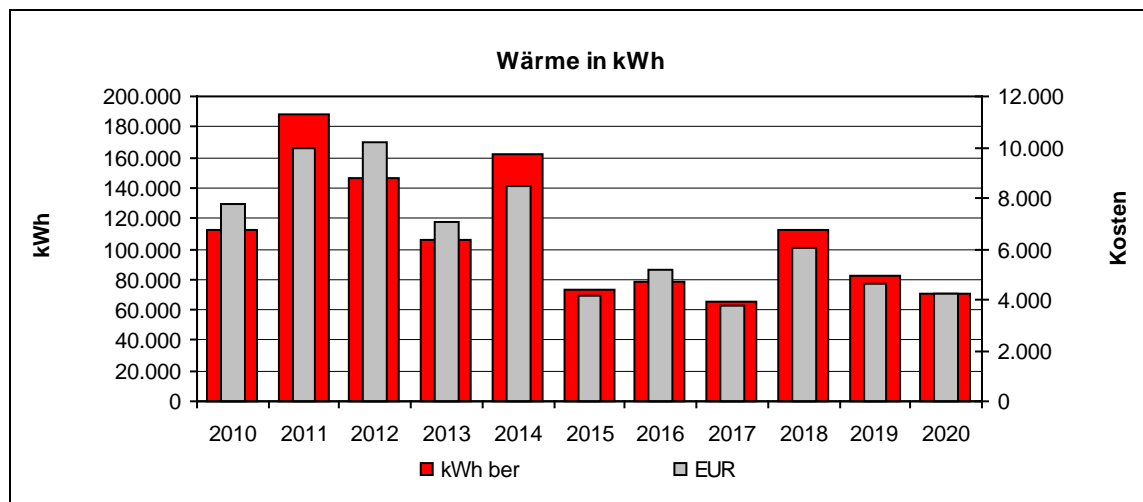
•





### 5.61 Jugend- und Bürgerhaus 'Schöne Aussicht'

• Jahreswerte 2010 – 2020

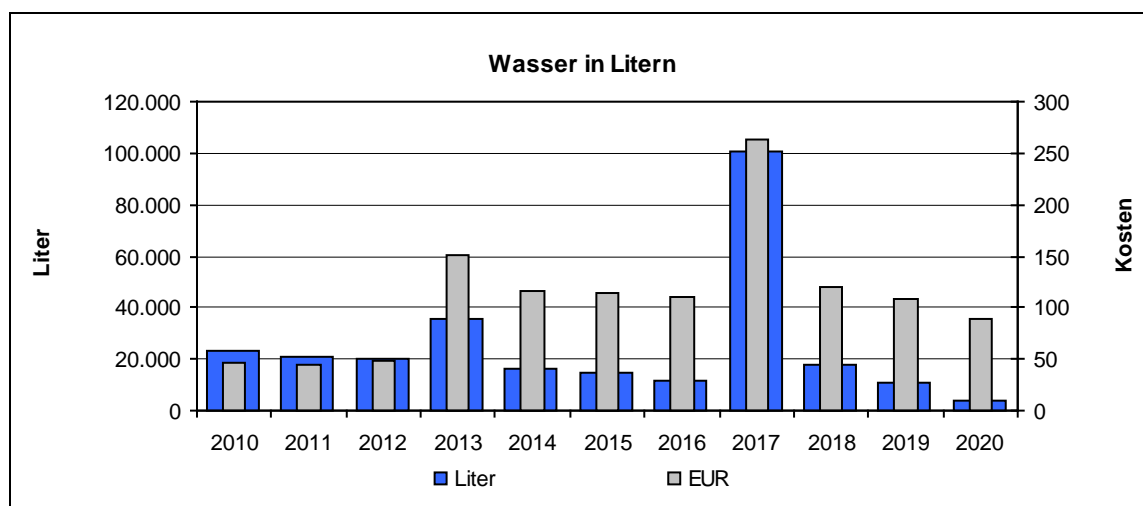
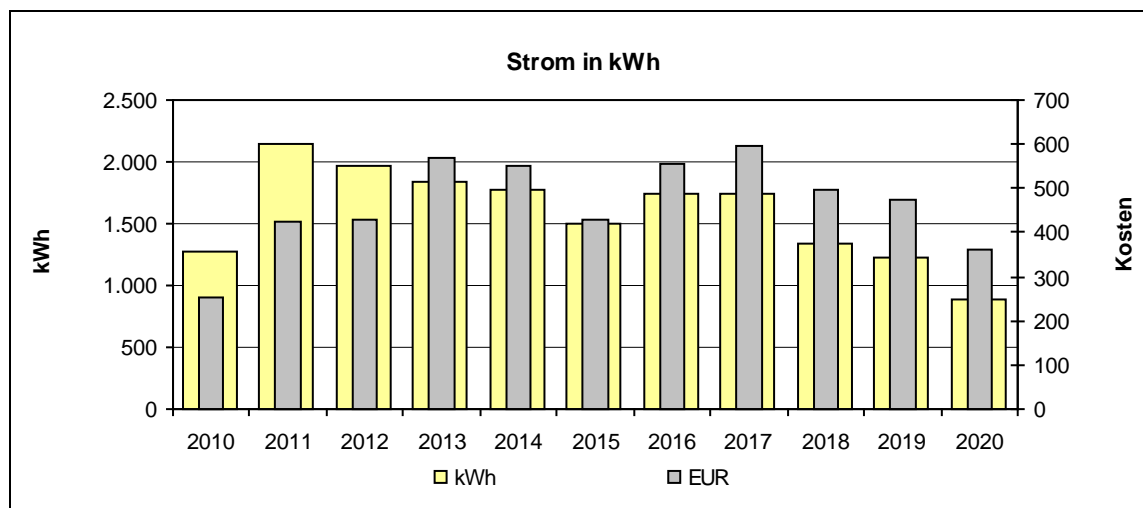
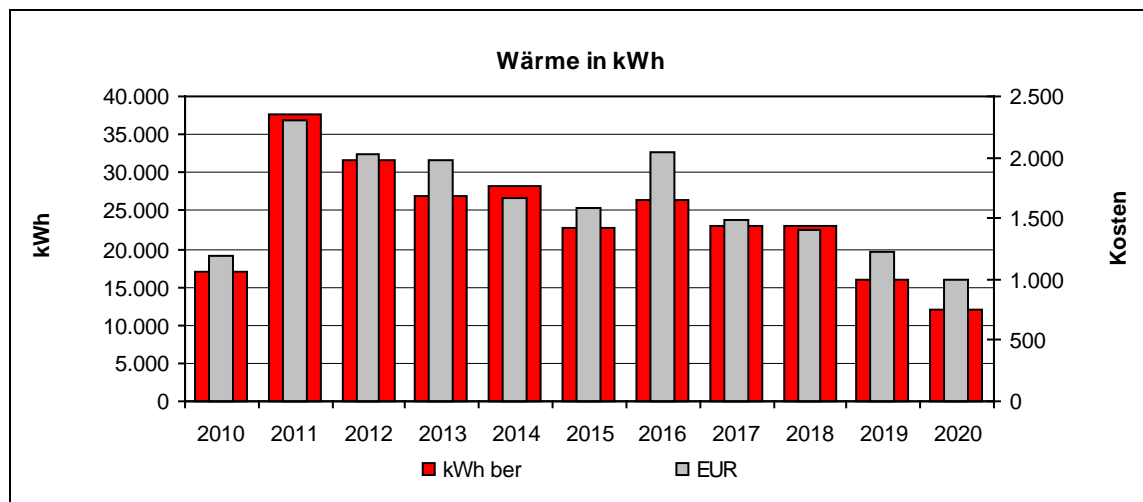


•



### 5.62 Jugendverkehrsschule

- Jahreswerte 2010 – 2020

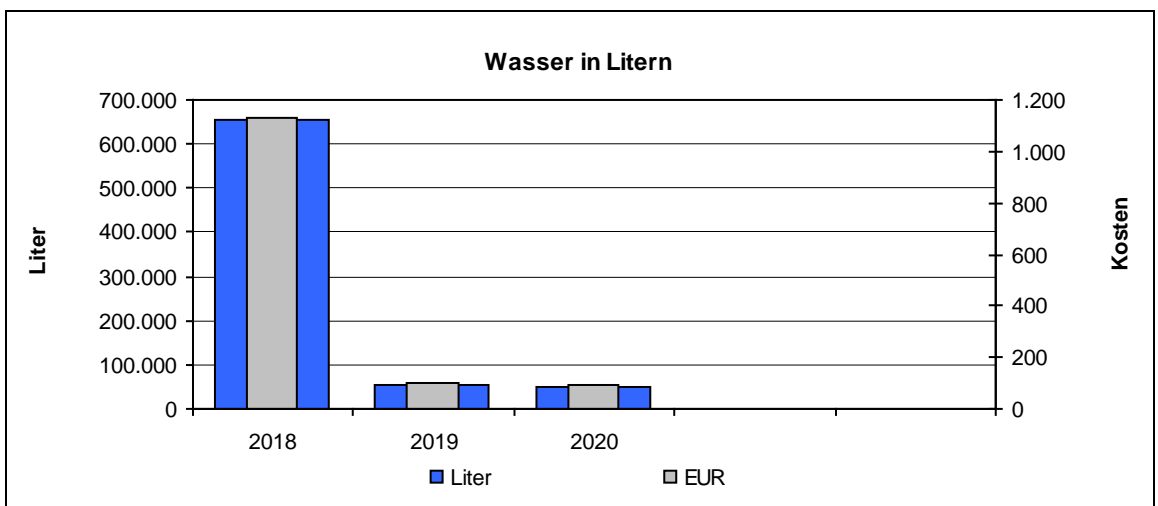
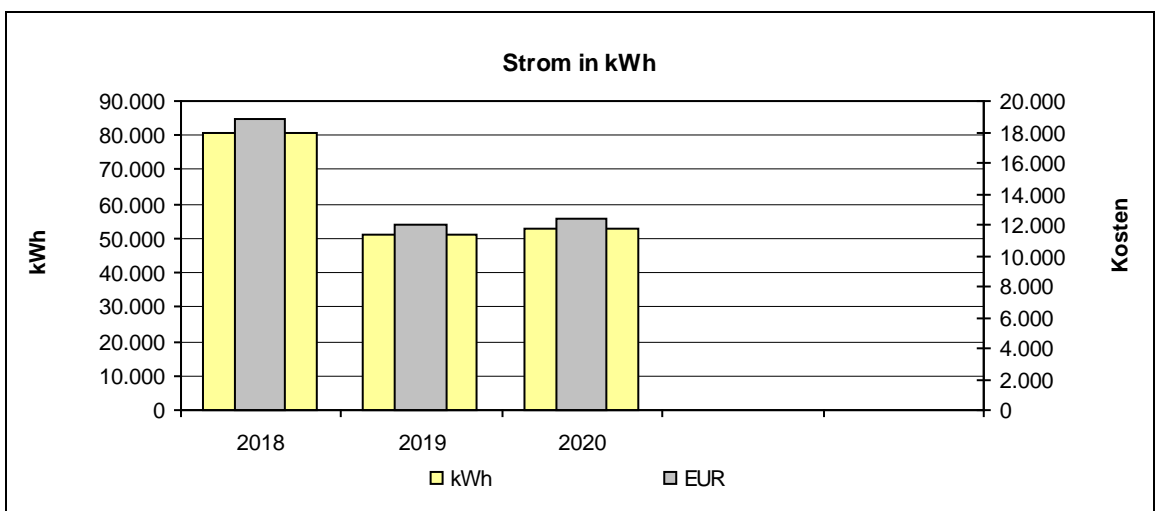
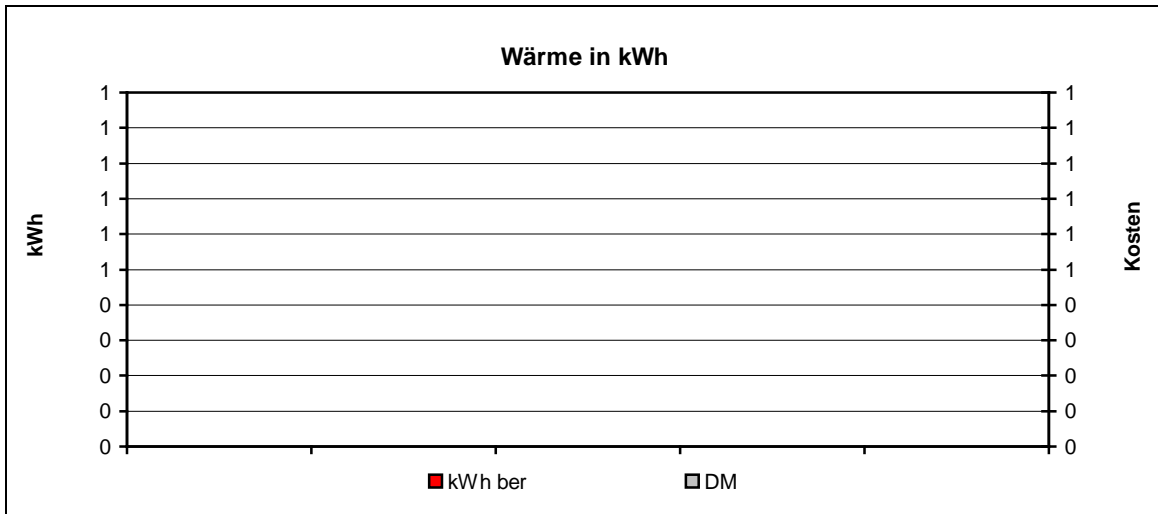


•



### 5.63 JuHaus Bunker

- Jahreswerte 2010 – 2020

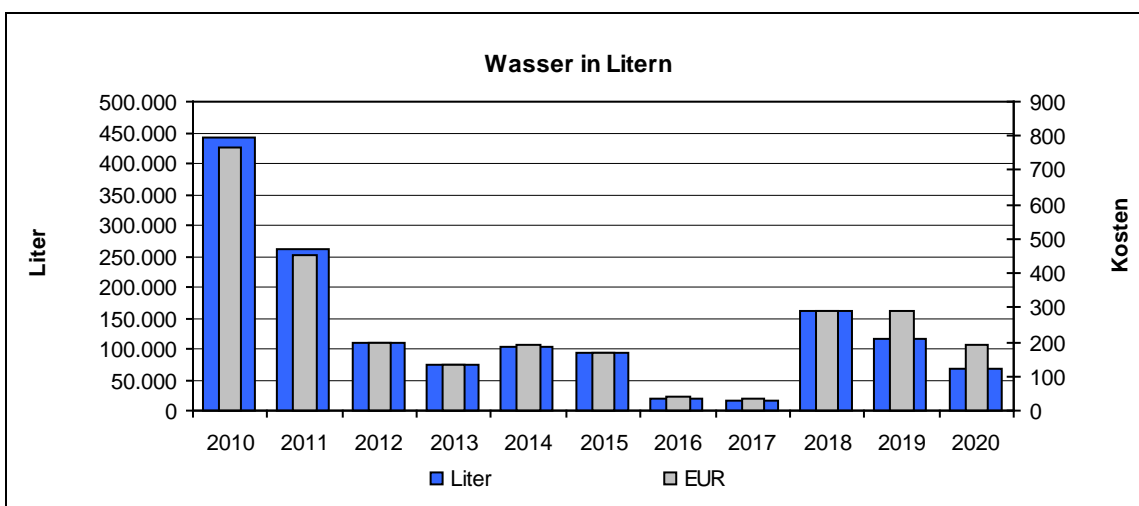
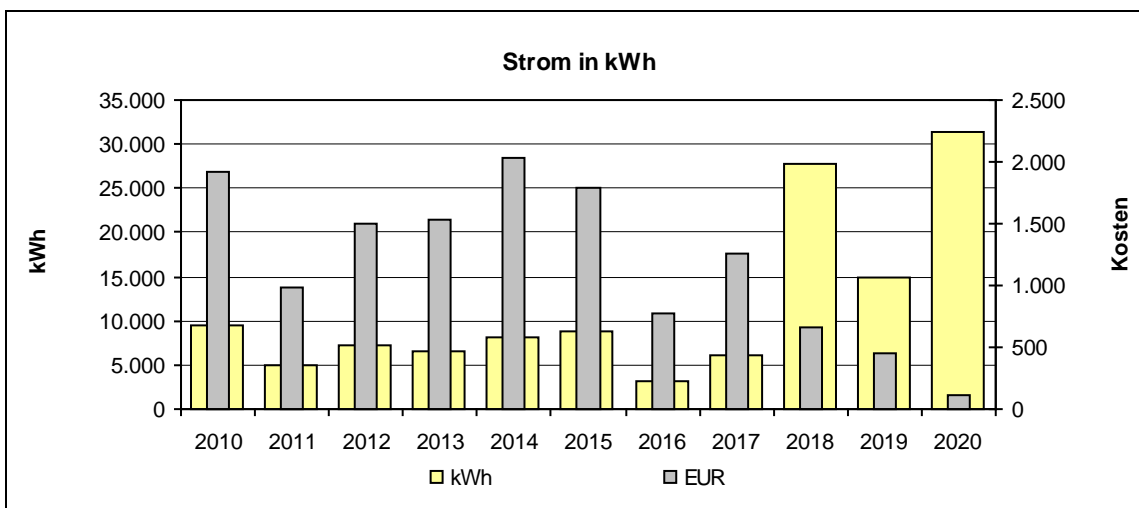
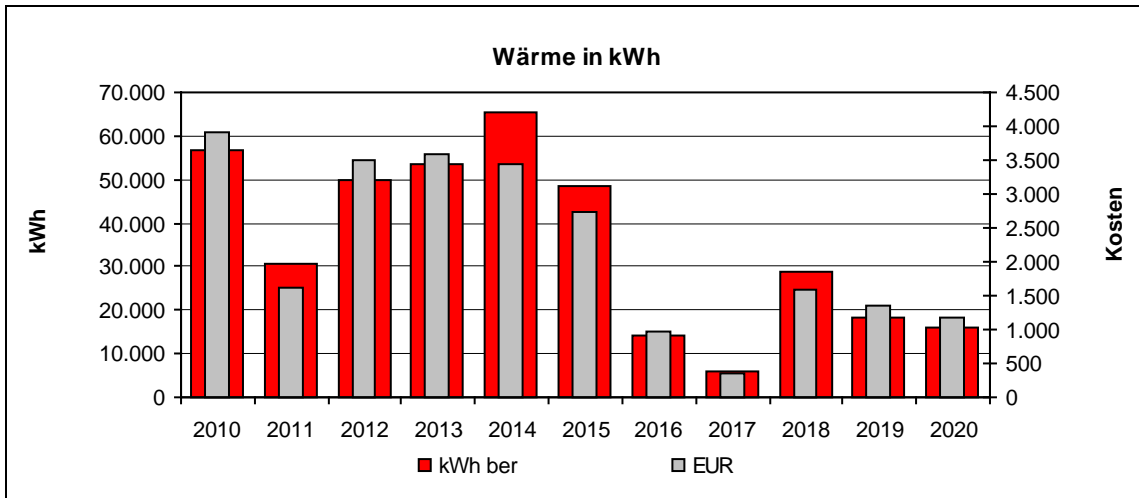


•



### 5.64 JuHaus Kolberger Straße 95

- Jahreswerte 2010 – 2020

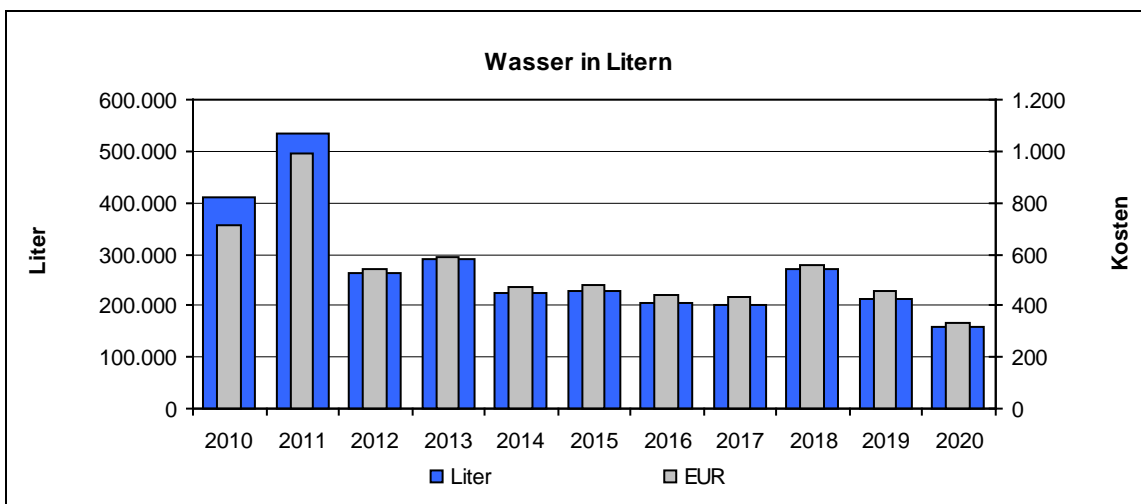
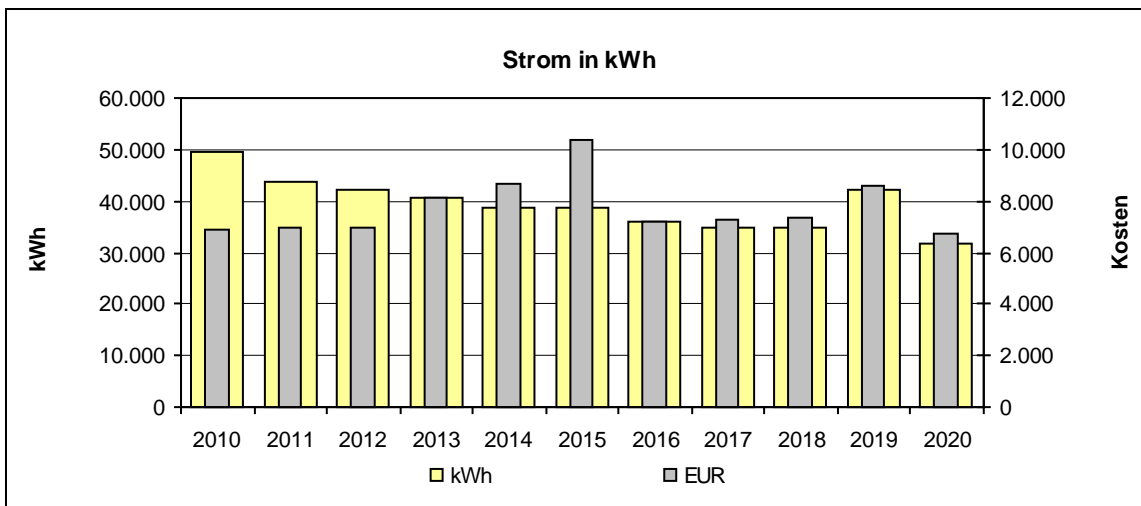
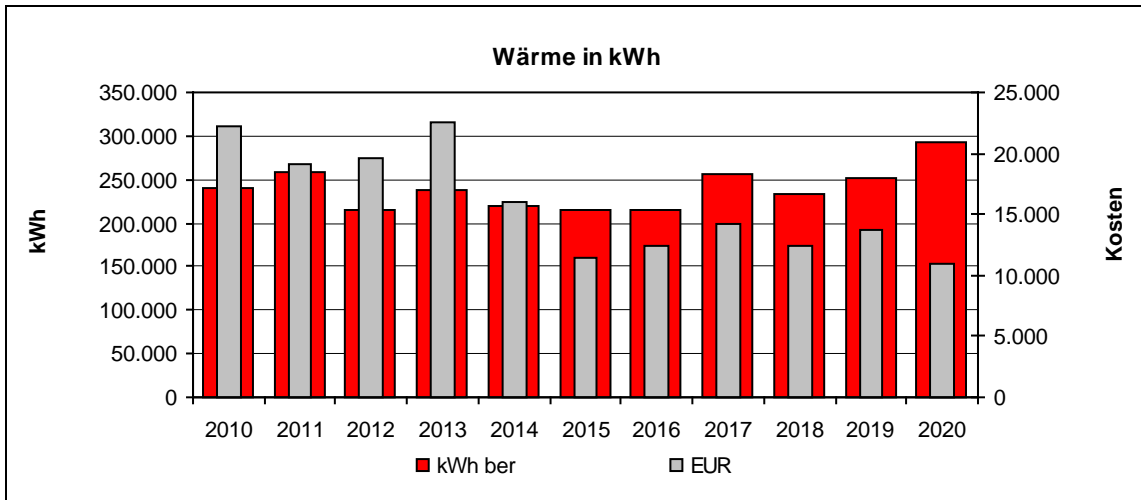


•



### 5.65 JuHaus Lindenhof Weiherstraße

• Jahreswerte 2010 – 2020

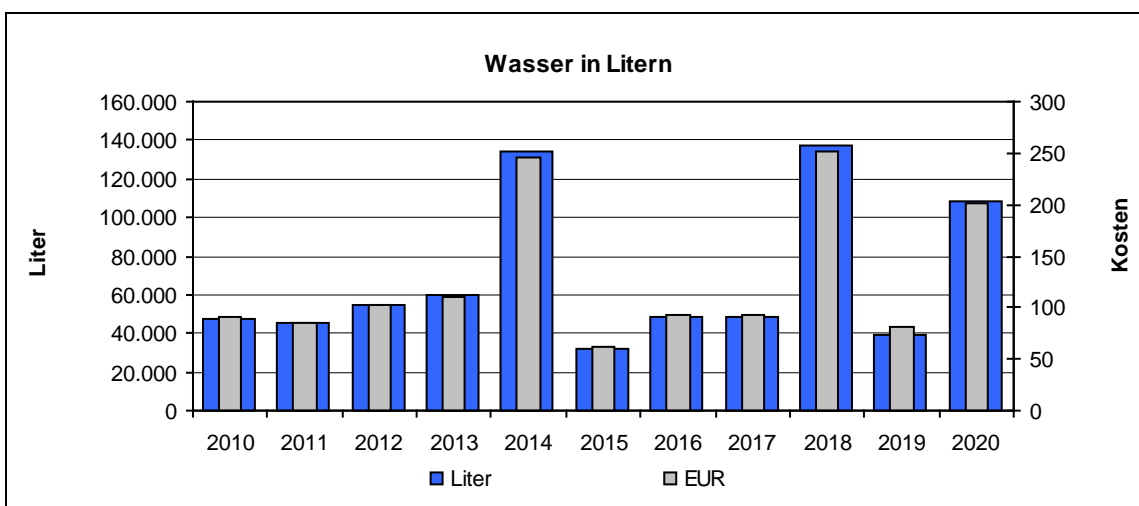
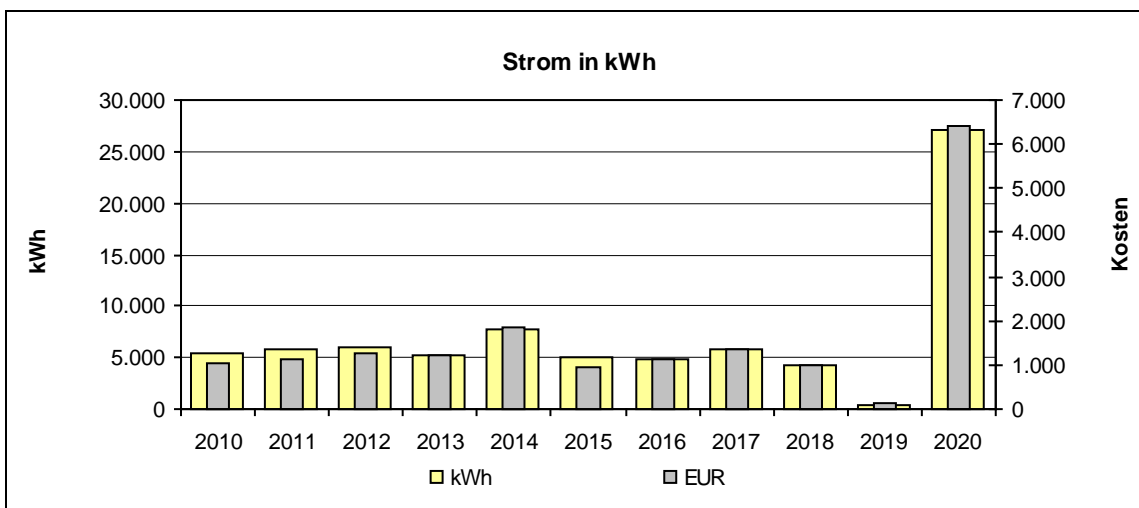
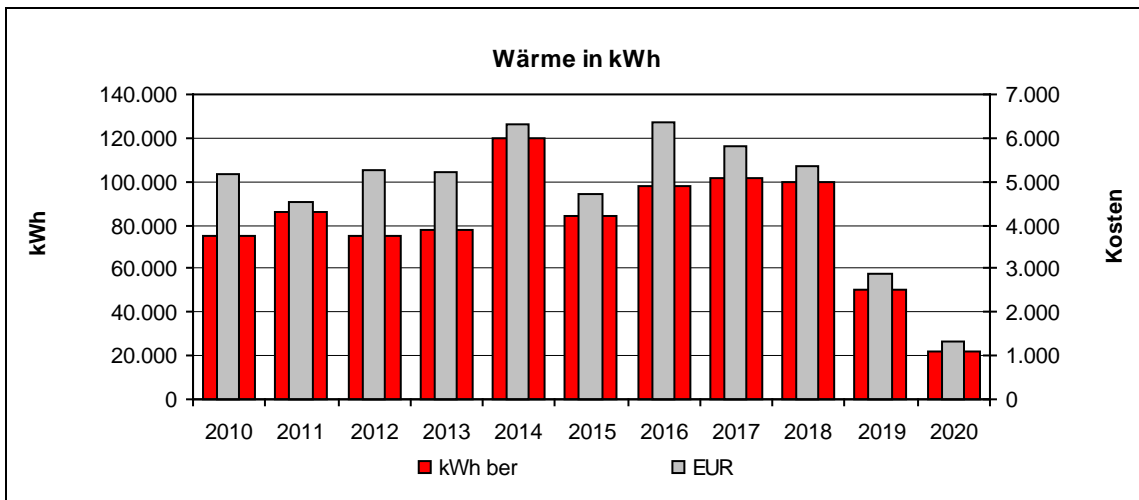


•



### 5.66 JuHaus Mädchentreff Kolberger Straße 20

• Jahreswerte 2010 – 2020

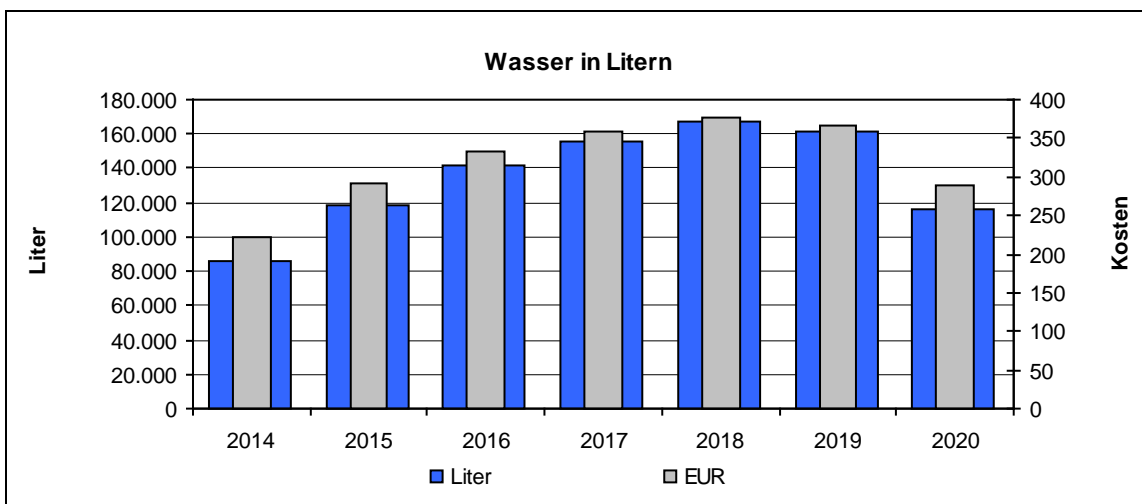
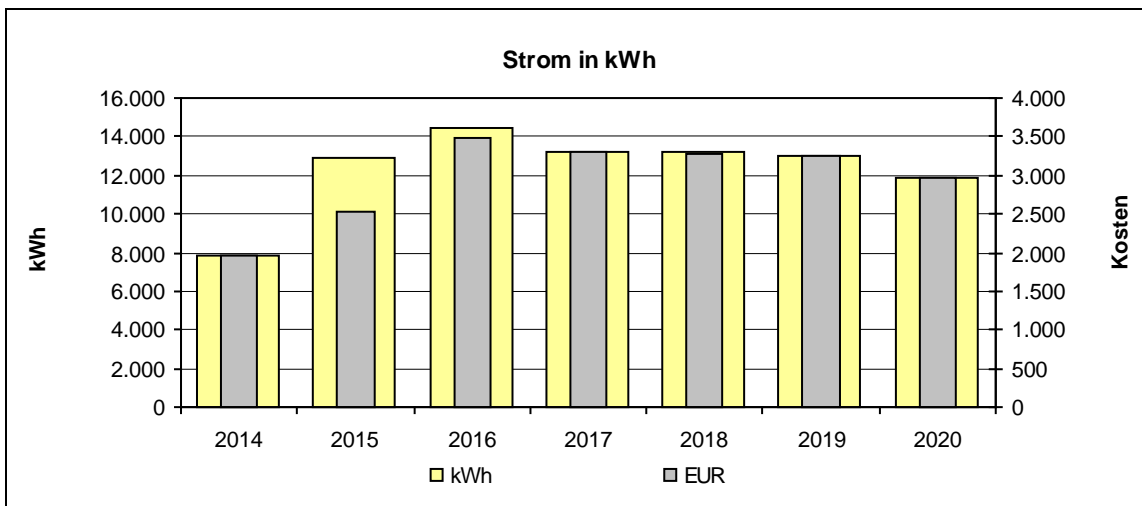
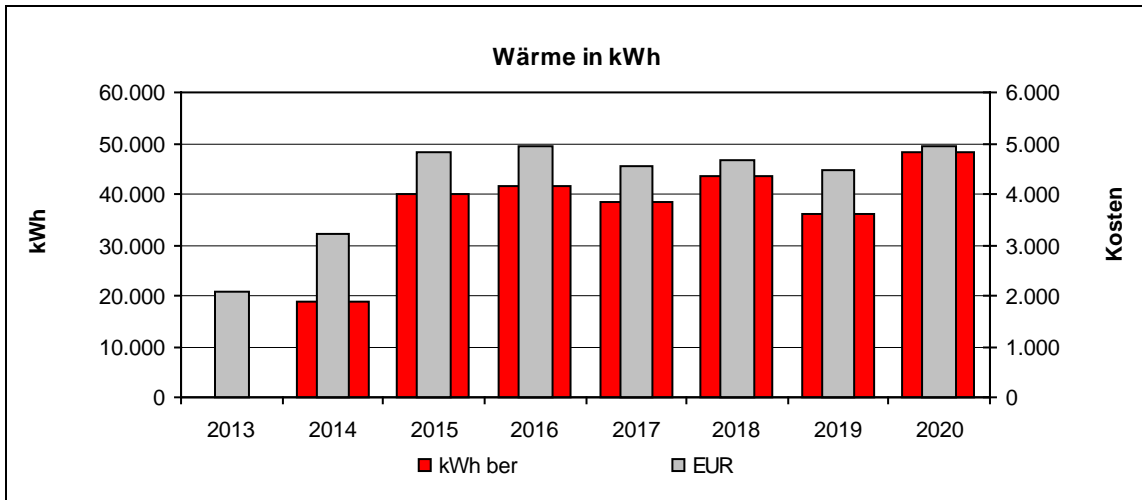


•



### 5.67 JuHaus Rheindorf Oderstraße

- Jahreswerte 2010 – 2020

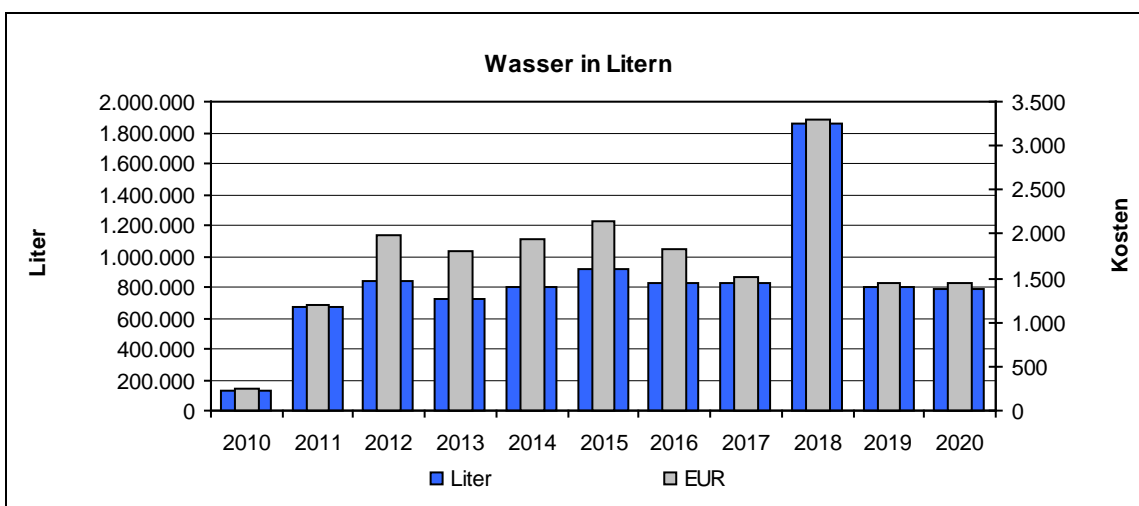
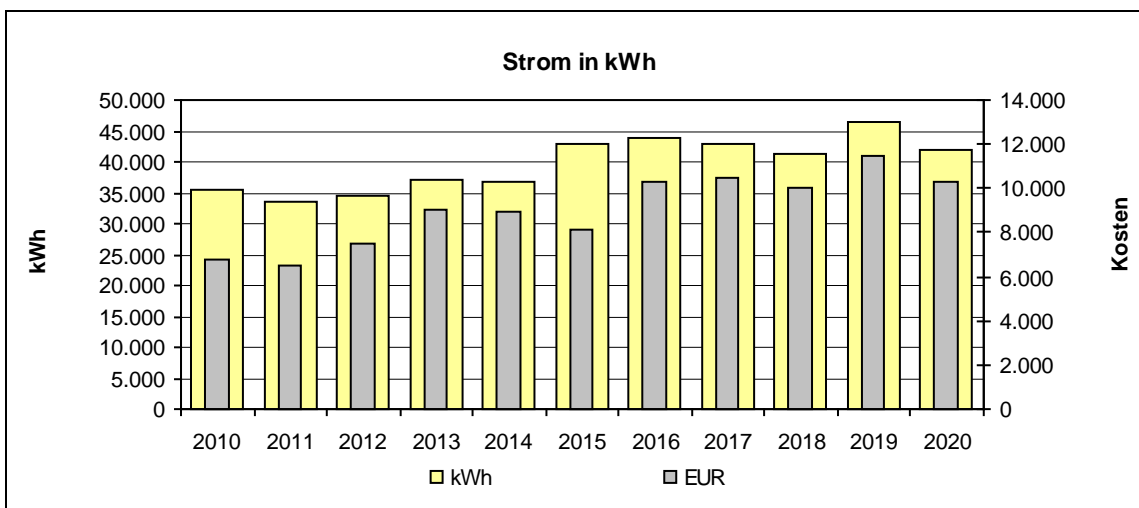
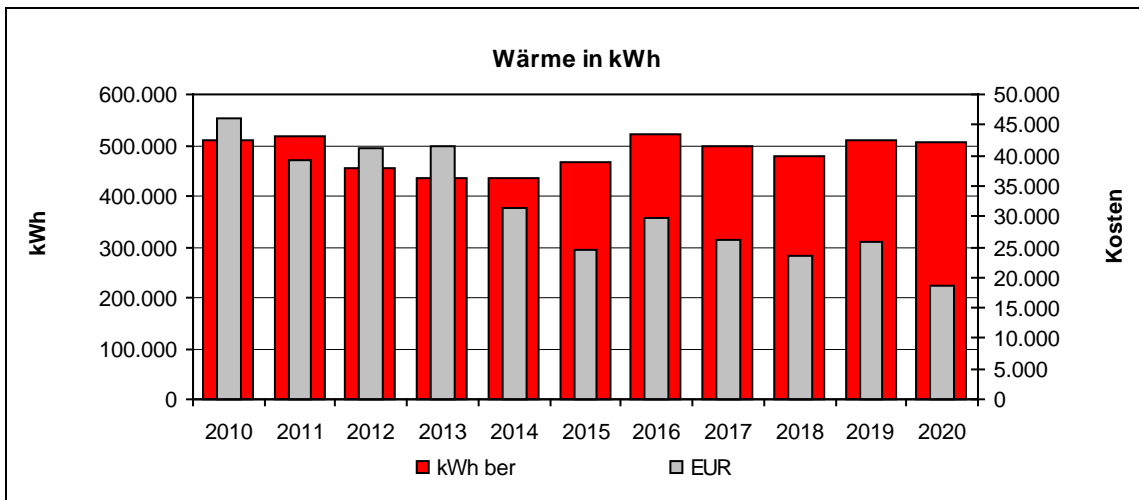


•



### 5.68 KGS Burgweg

- Jahreswerte 2010 – 2020



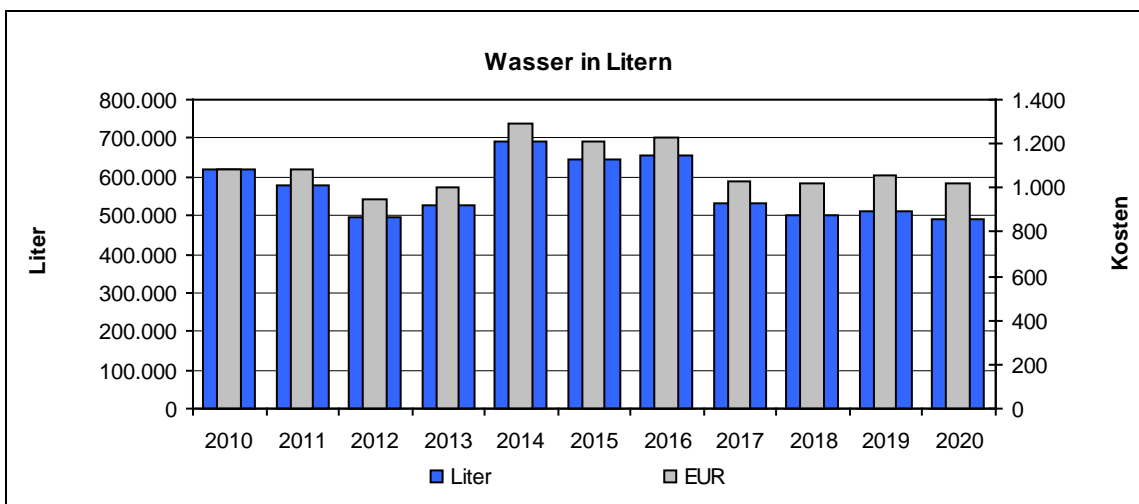
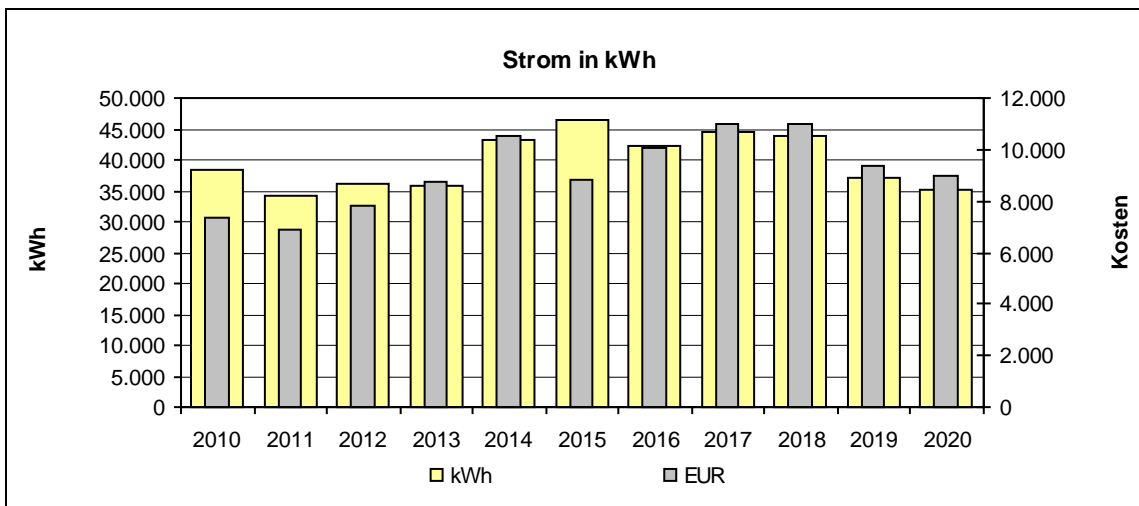
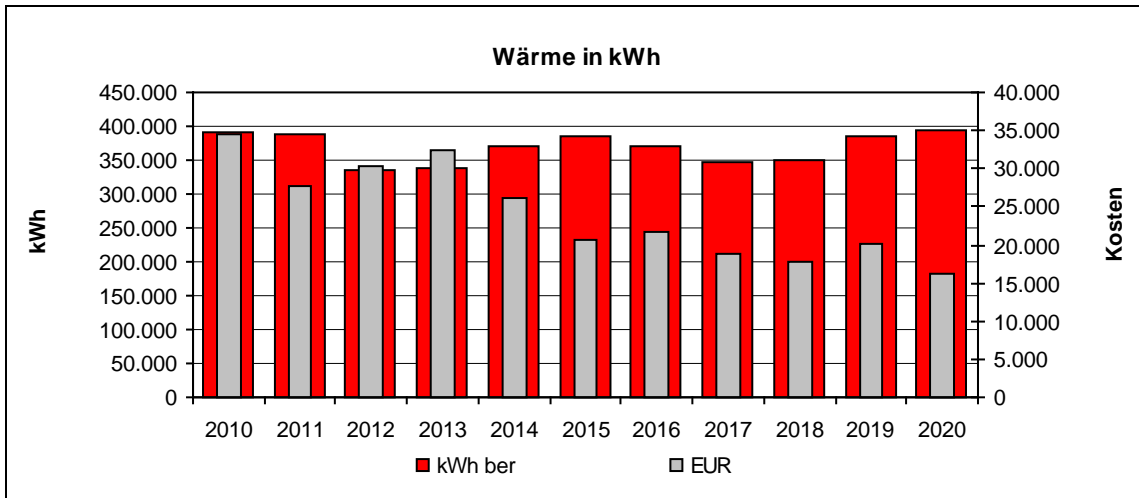
-





### 5.69 KGS Don-Bosco-Schule

- Jahreswerte 2010 – 2020

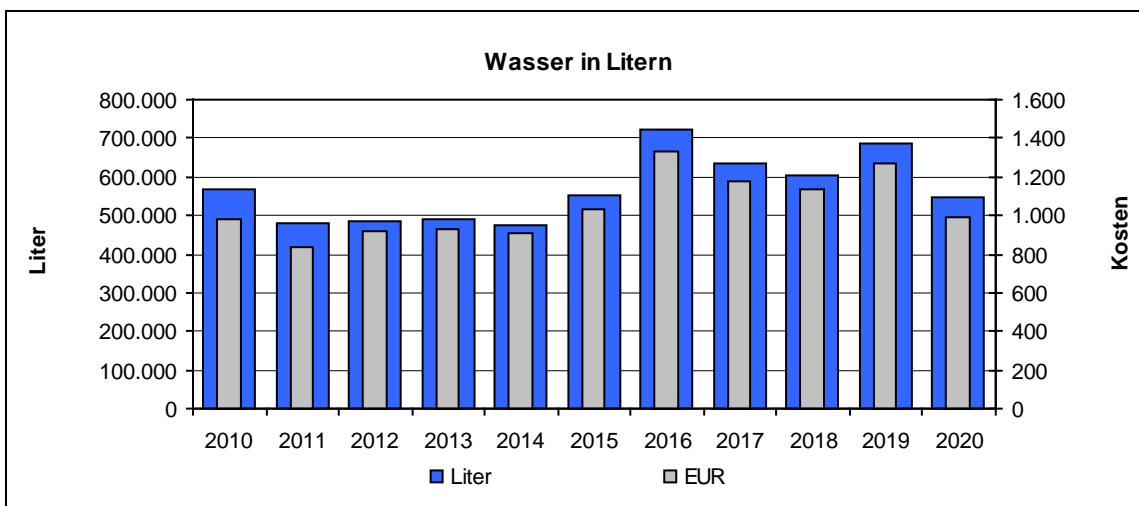
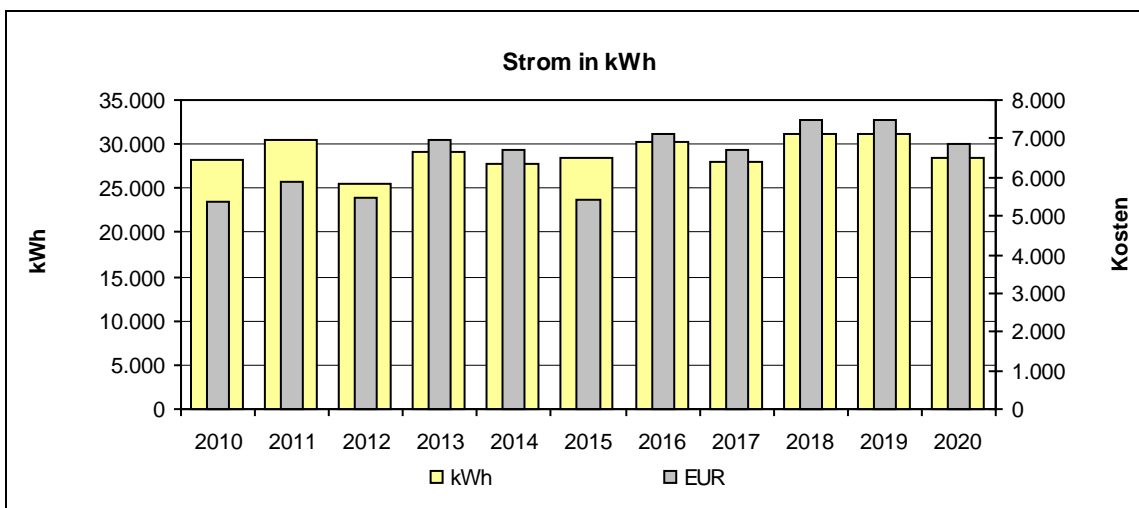
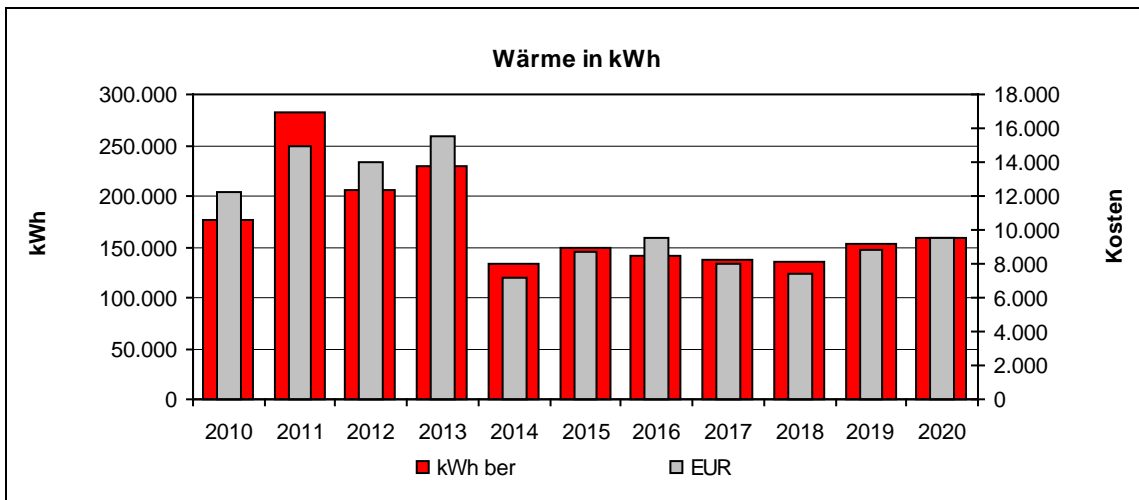


•



### 5.70 KGS Gezelin-Schule

- Jahreswerte 2010 – 2020

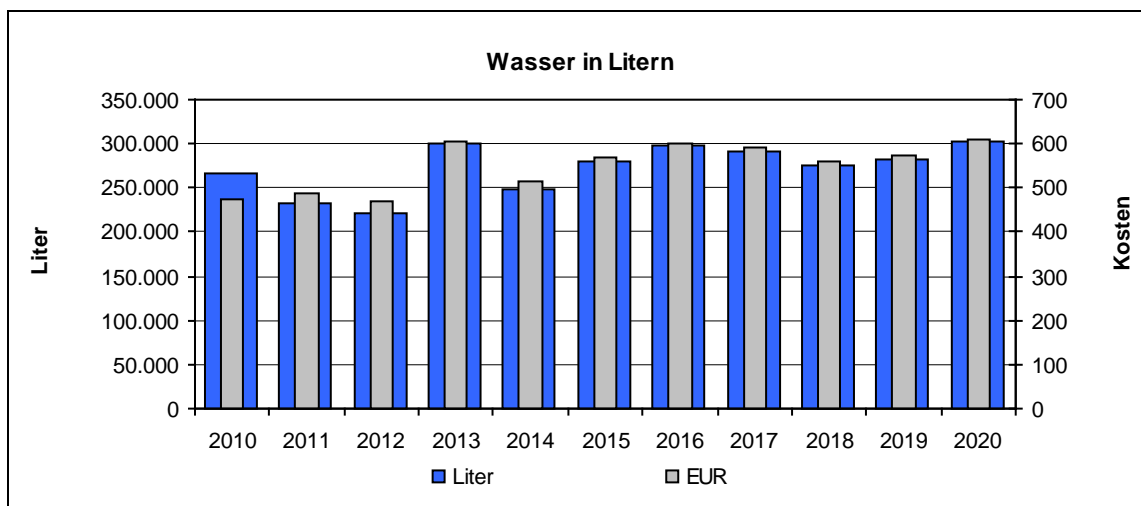
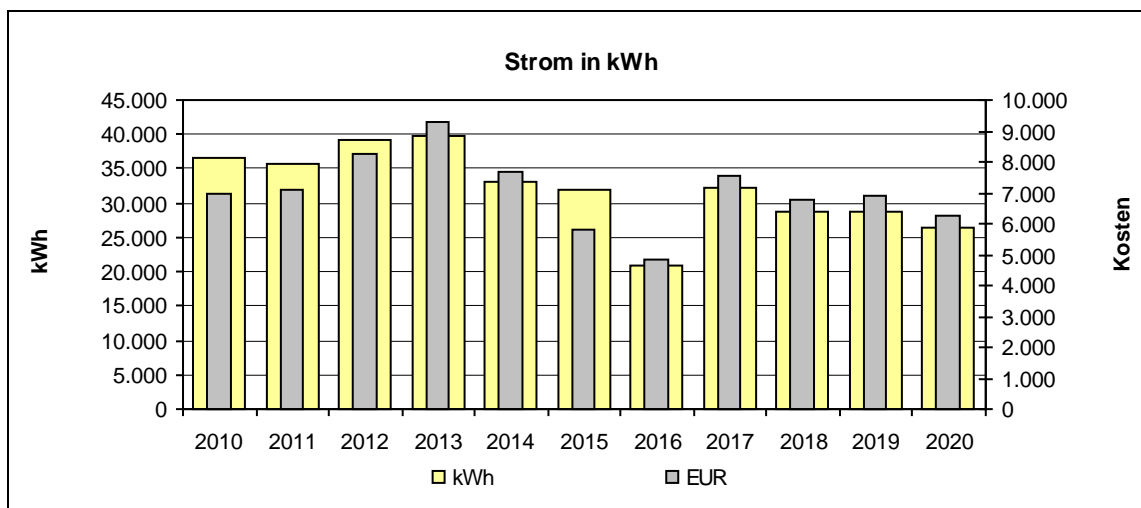
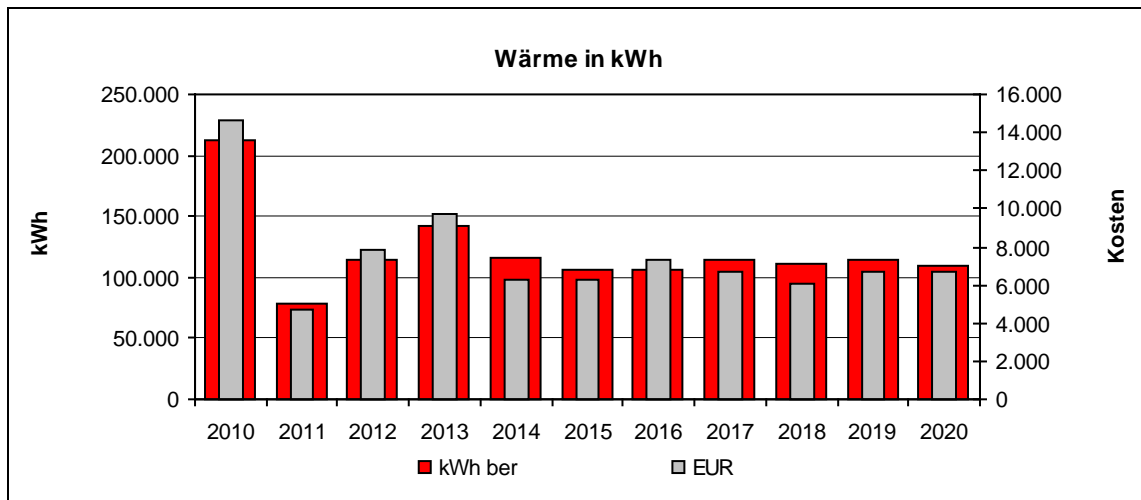


•



### 5.71 KGS In der Wasserkühl

- Jahreswerte 2010 – 2020

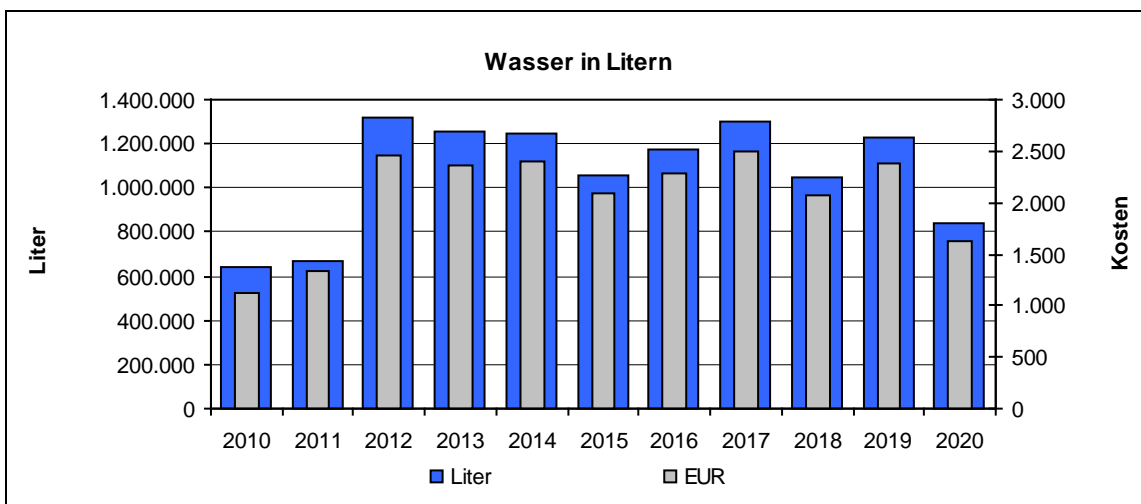
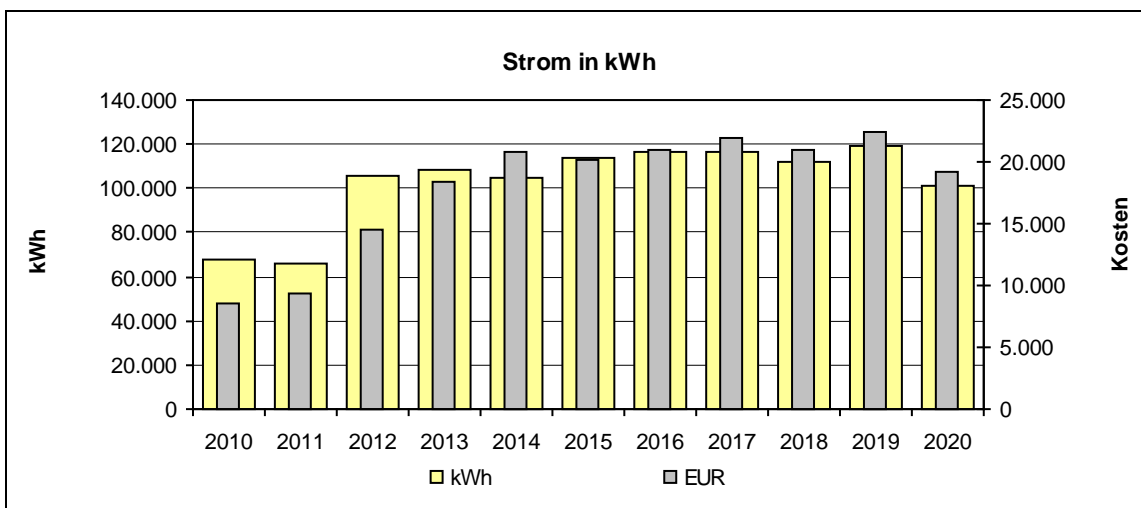
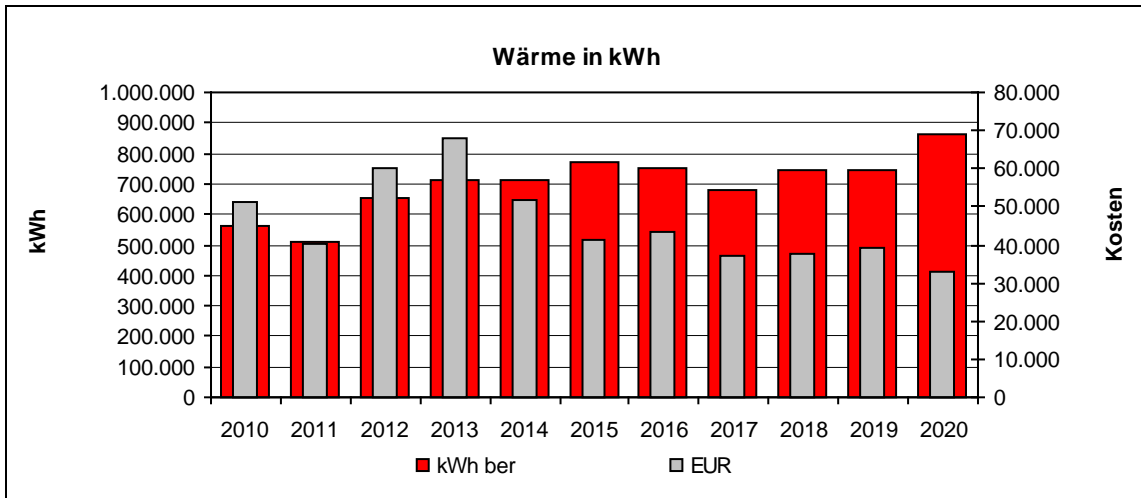


•



## 5.72 KGS Remigiusschule

- Jahreswerte 2010 – 2020

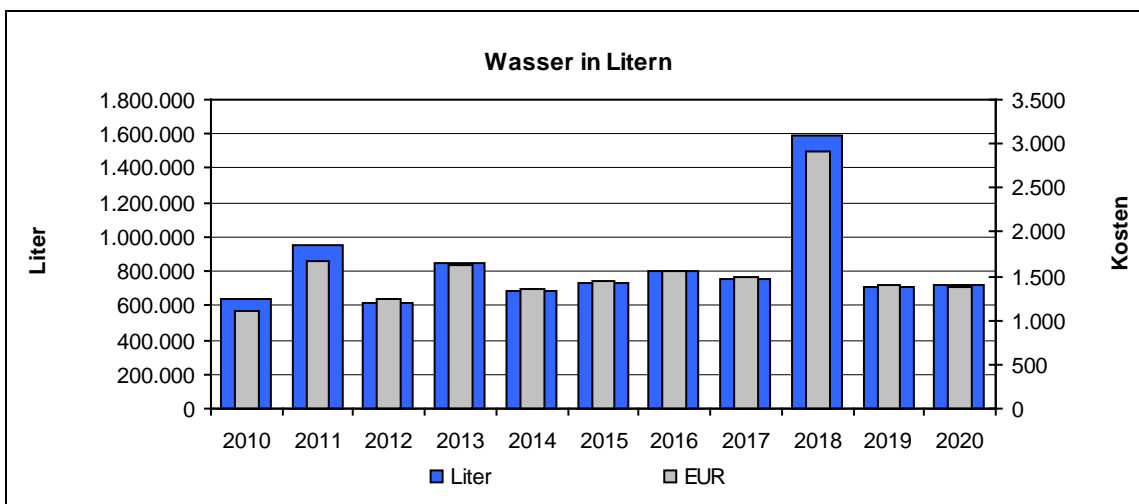
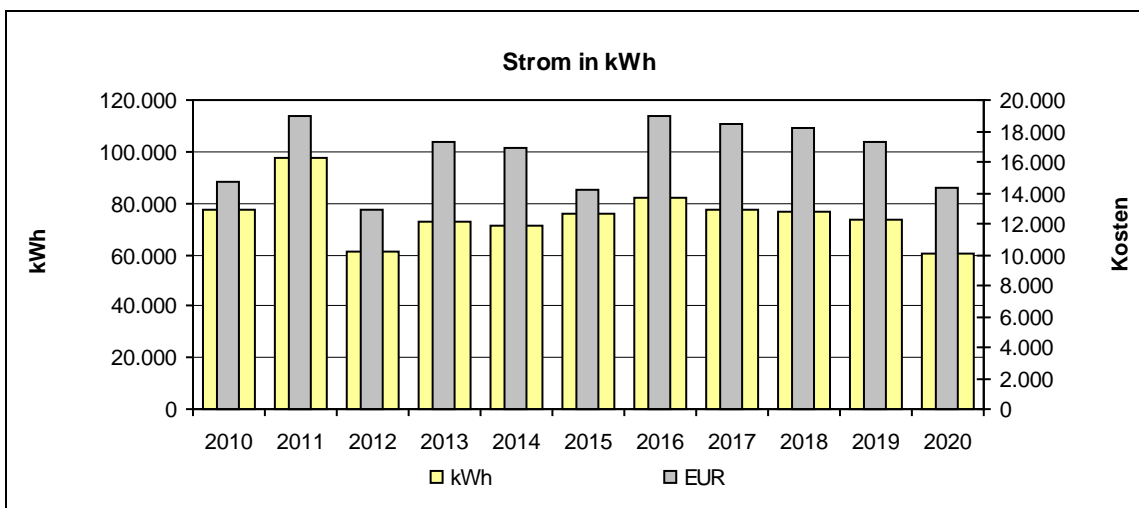
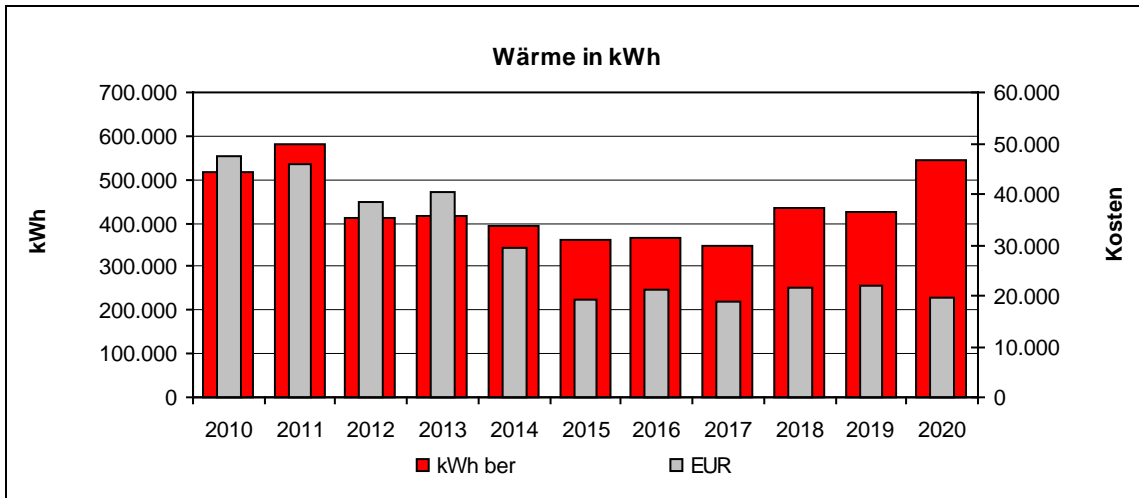


-



### 5.73 KGS Thomas-Morus-Schule

- Jahreswerte 2010 – 2020

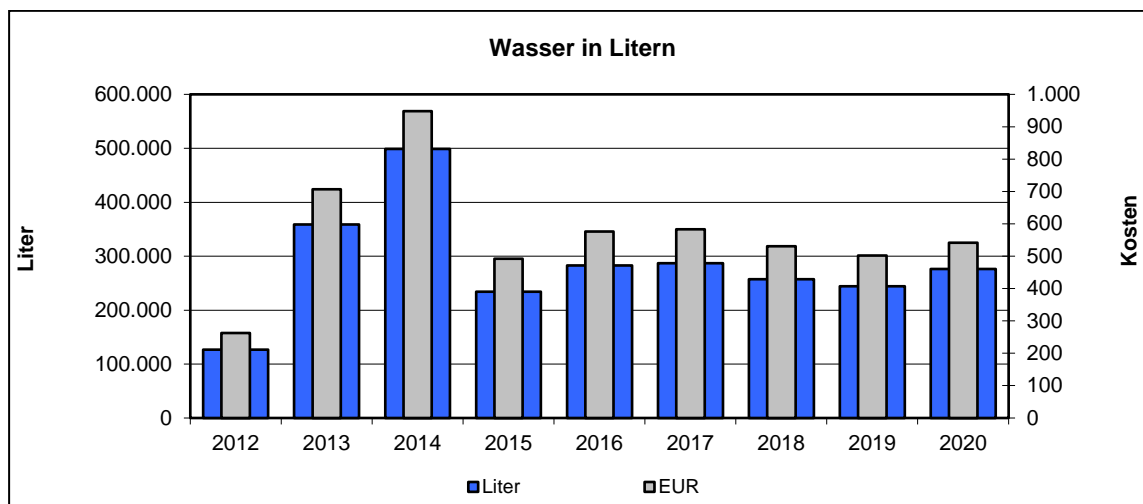
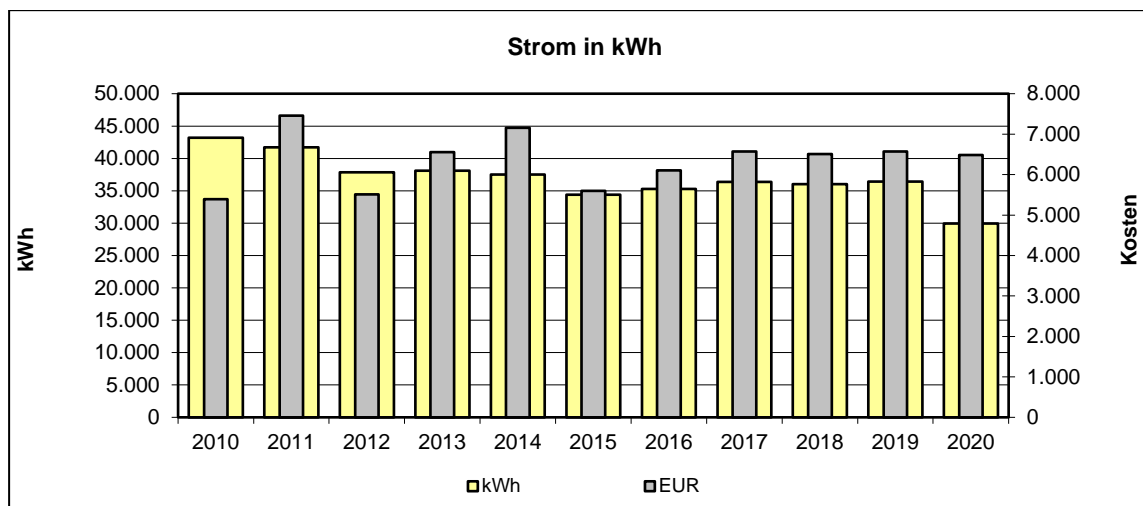
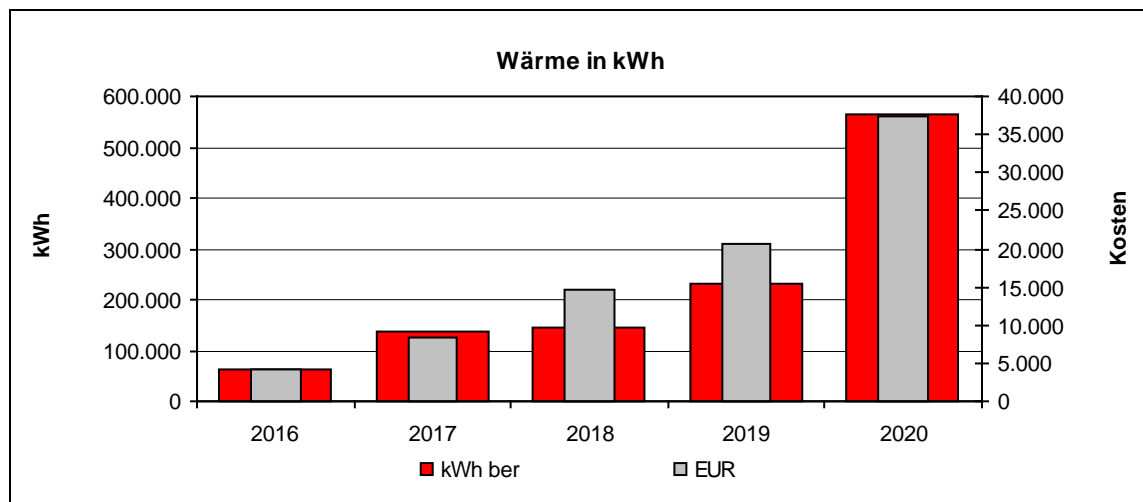


•



### 5.74 KHS Dependance Im Hedrichsfeld - Geb. V Glaspalast

- Jahreswerte 2010 – 2020

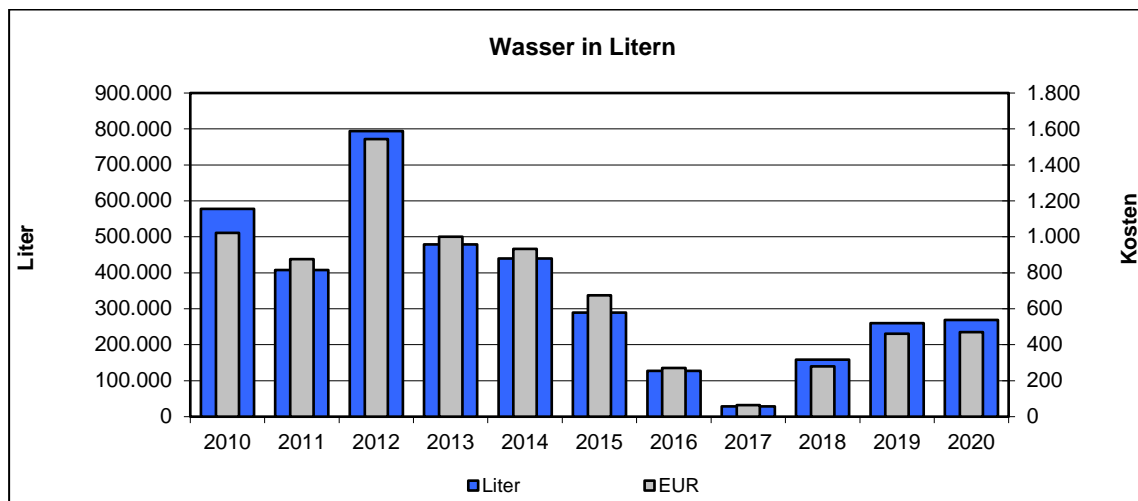
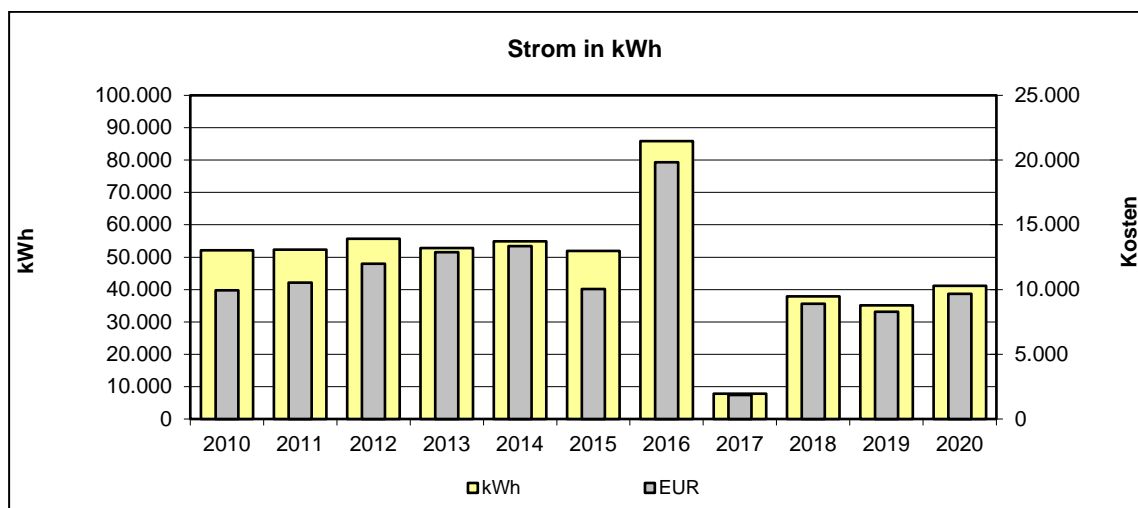
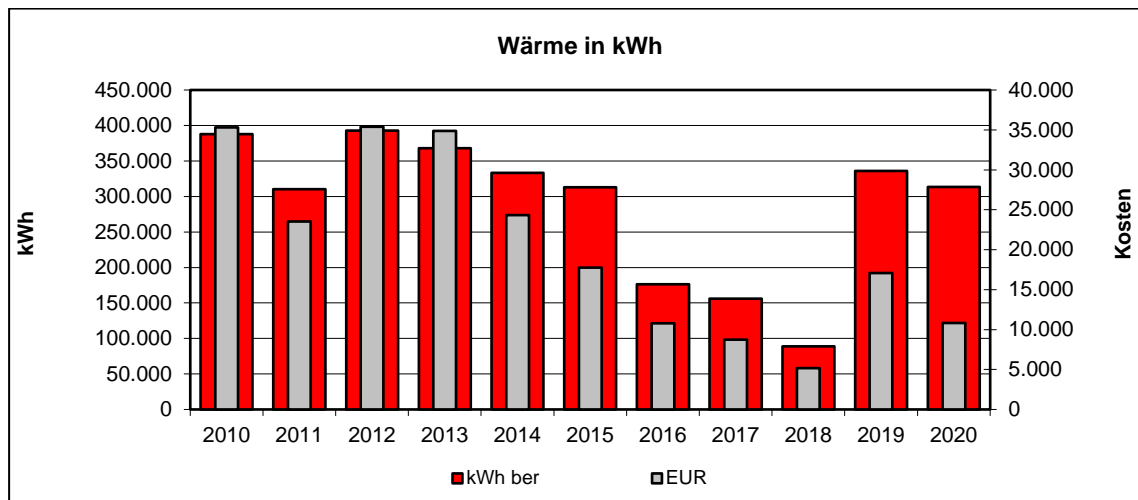


•



### 5.75 KHS Im Hederichsfeld (Leerstand - Sanierung)

- Jahreswerte 2010 – 2020

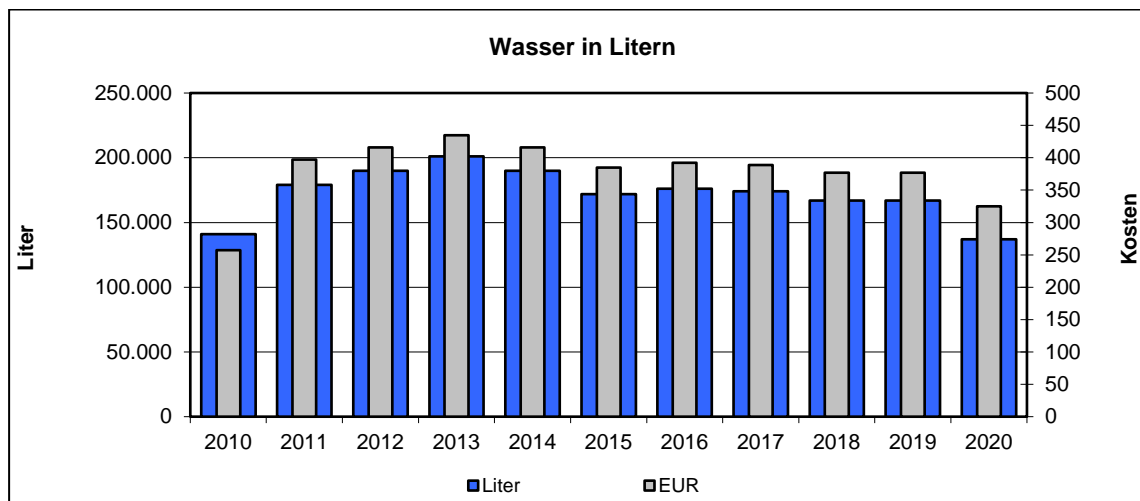
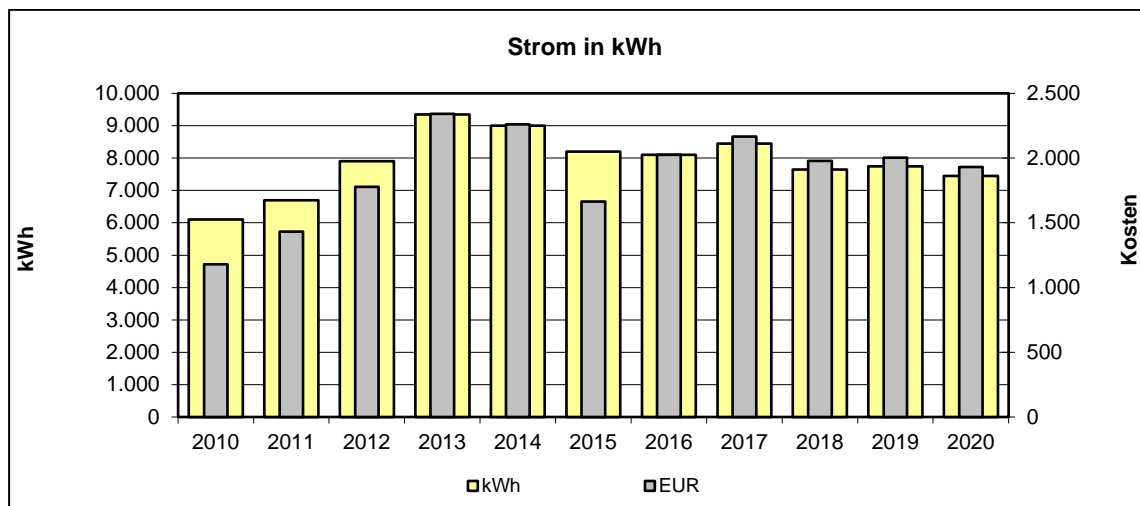
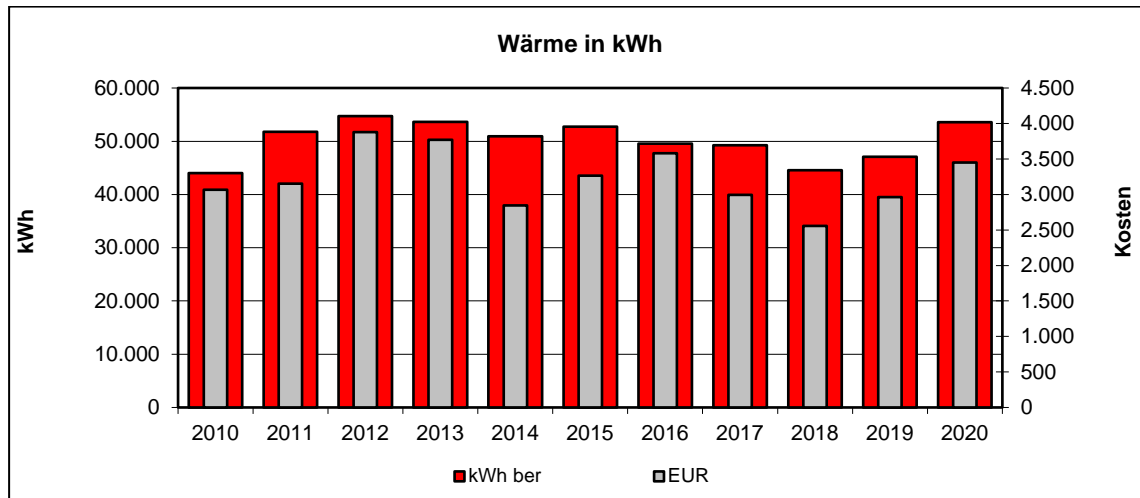


•



### 5.76 KiTa Adalbert-Stifter-Straße

- Jahreswerte 2010 – 2020



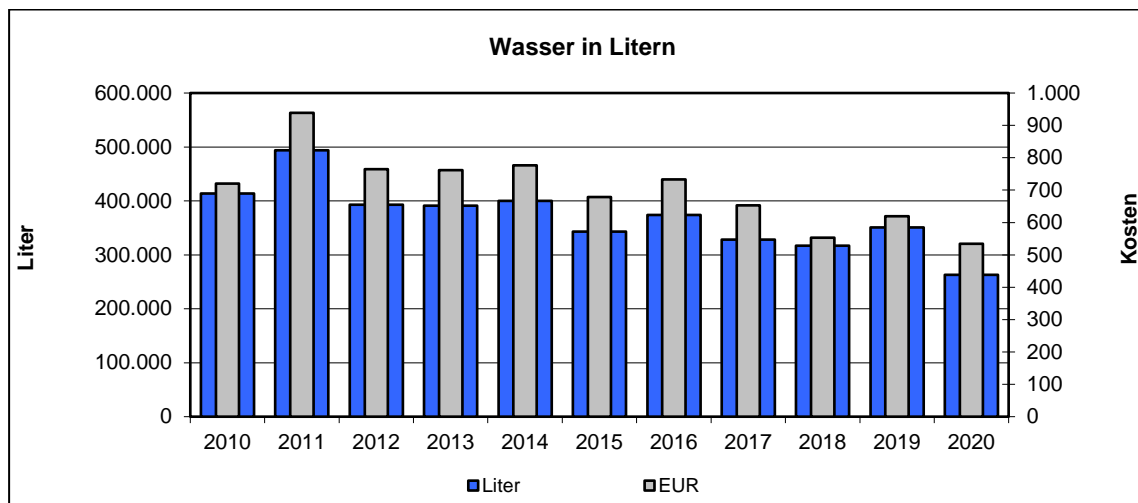
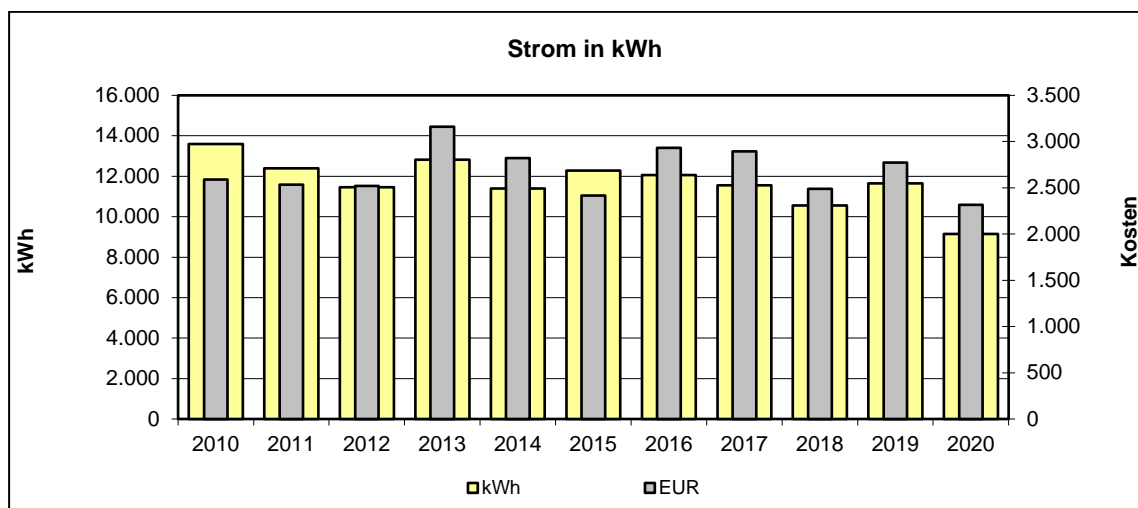
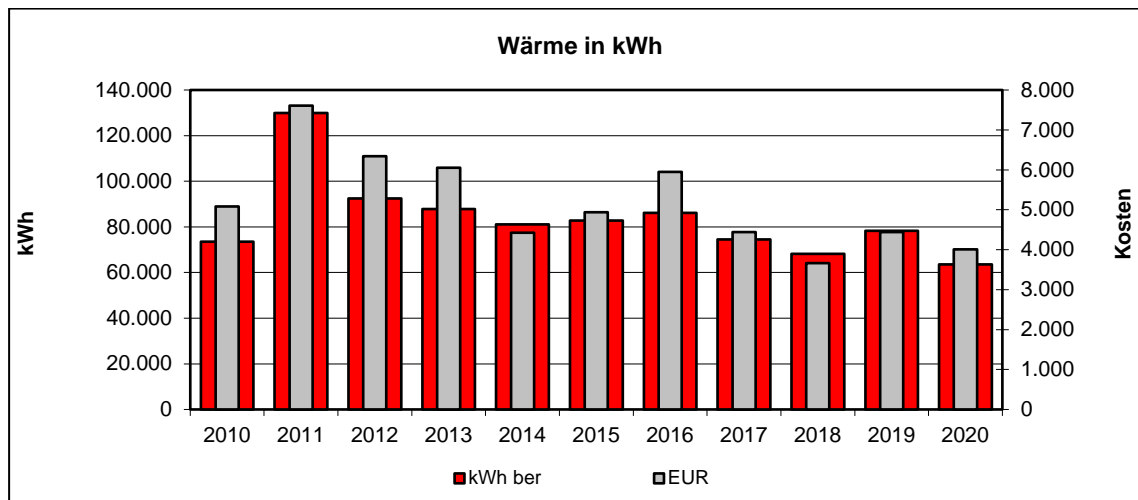
•





### 5.77 KiTa Am Quettinger Feld 28 (WGL Mietobjekt)

- Jahreswerte 2010 – 2020

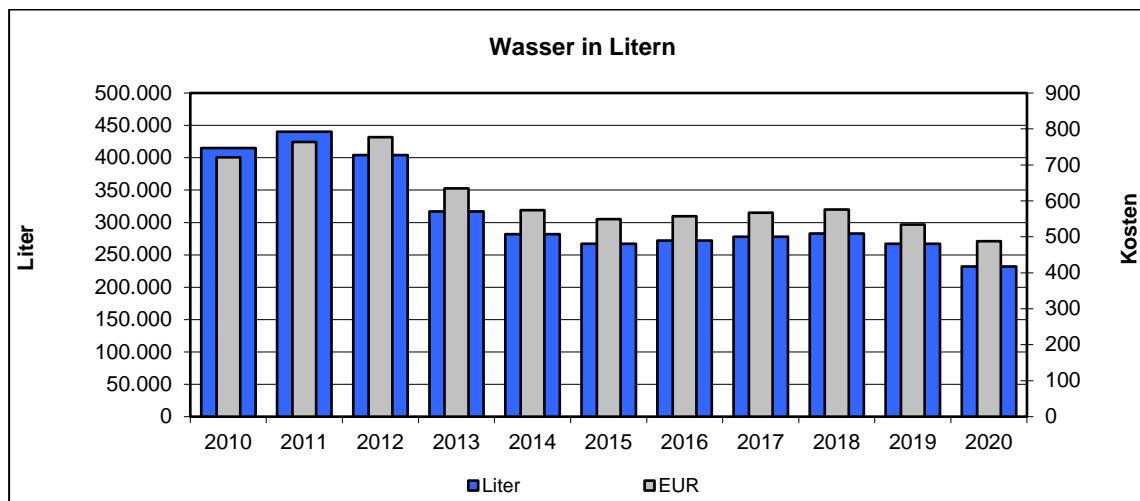
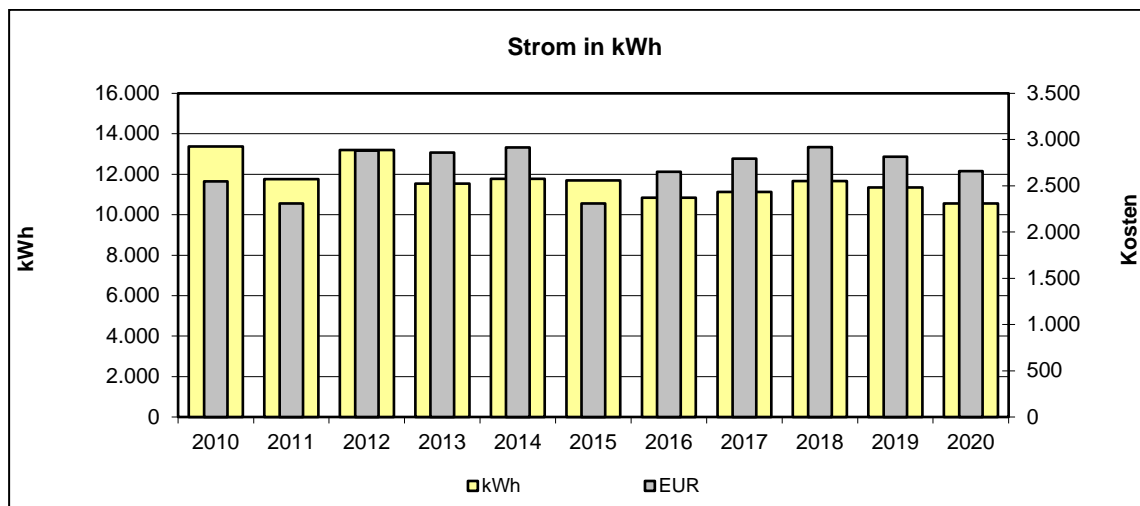
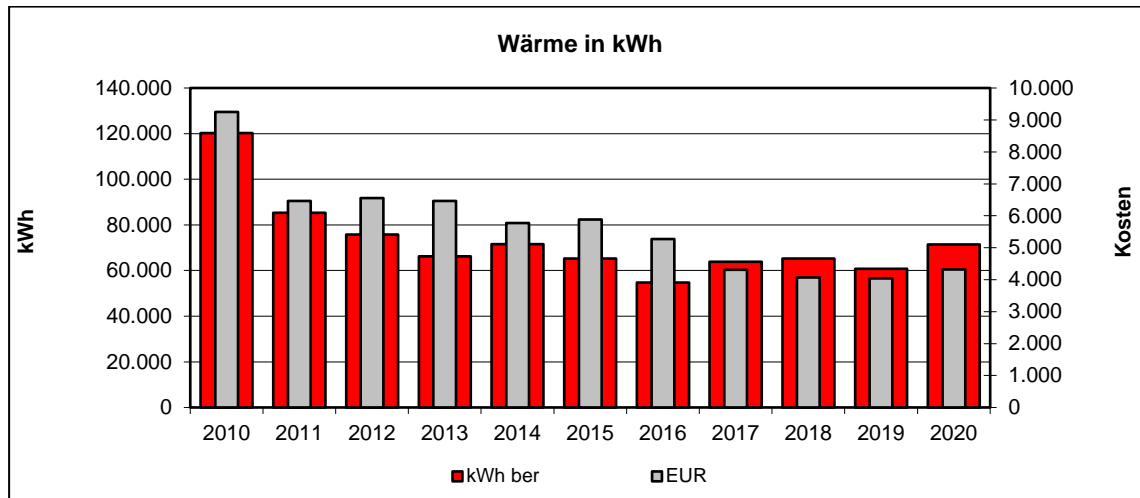


•



### 5.78 KiTa Am Stadtpark

• Jahreswerte 2010 – 2020

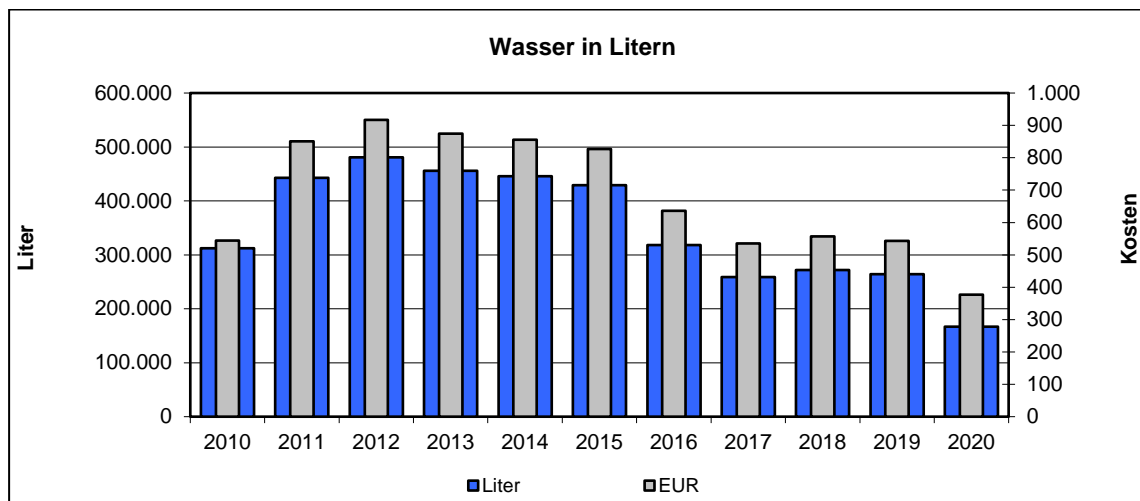
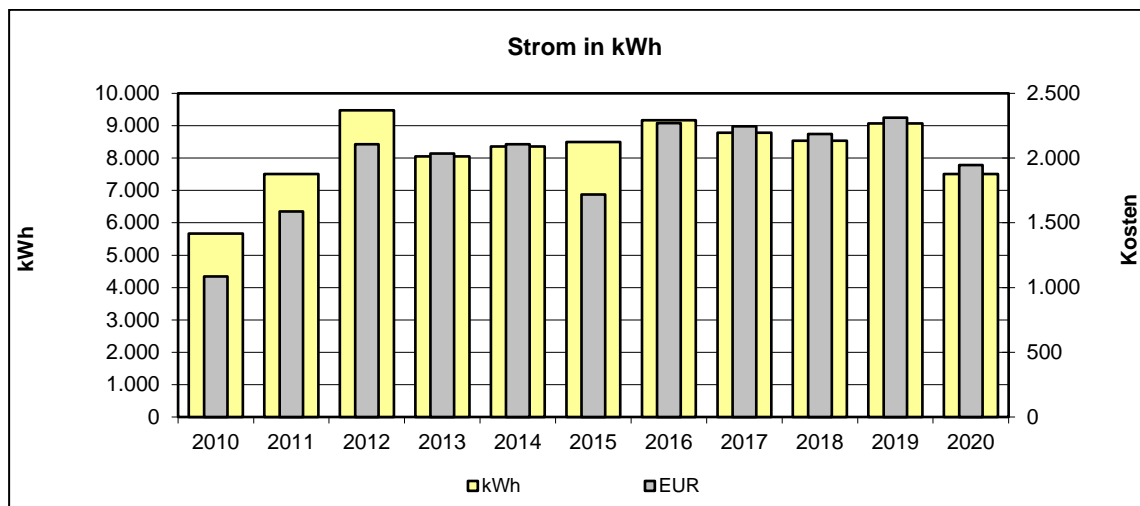
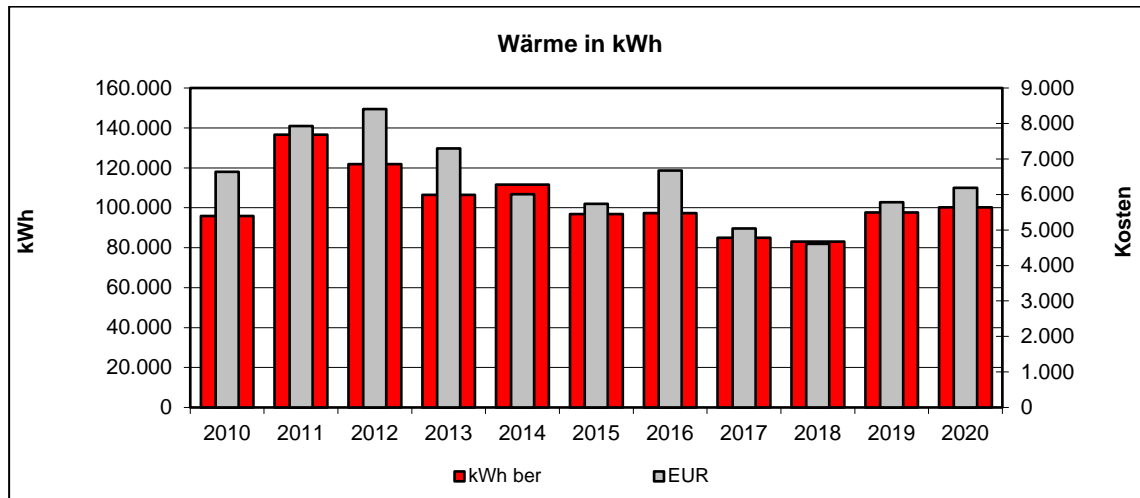


•



### 5.79 KiTa Am Telegraf

- Jahreswerte 2010 – 2020

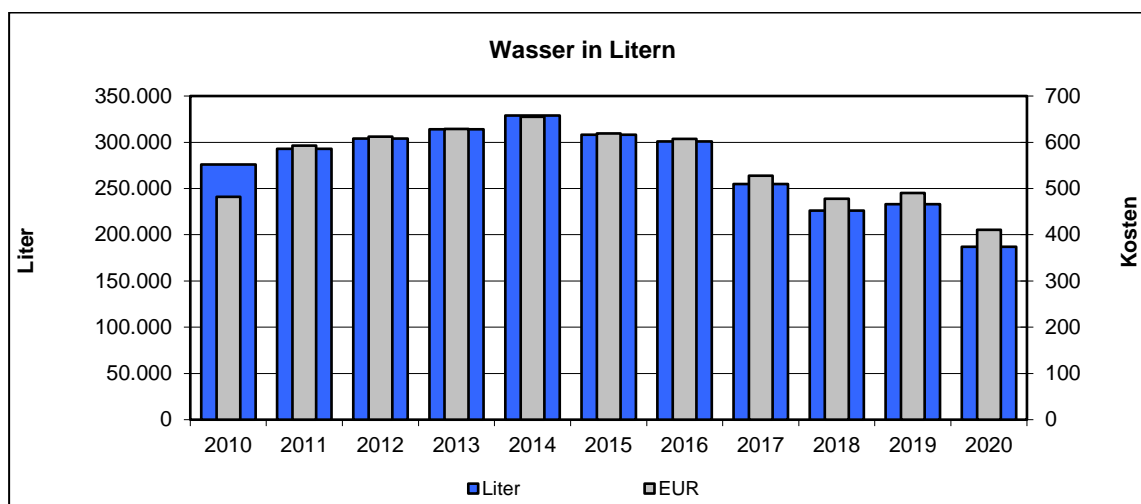
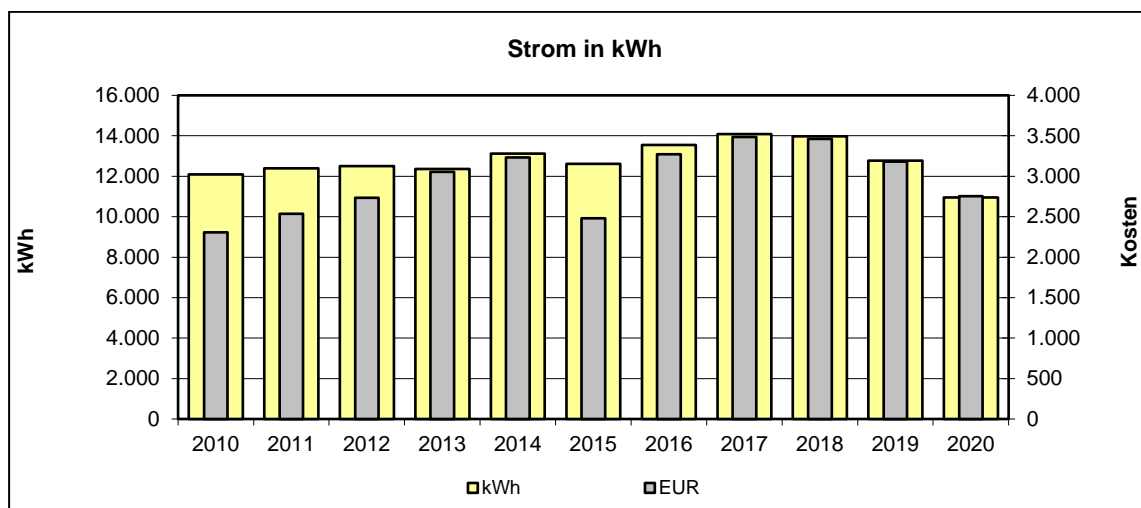
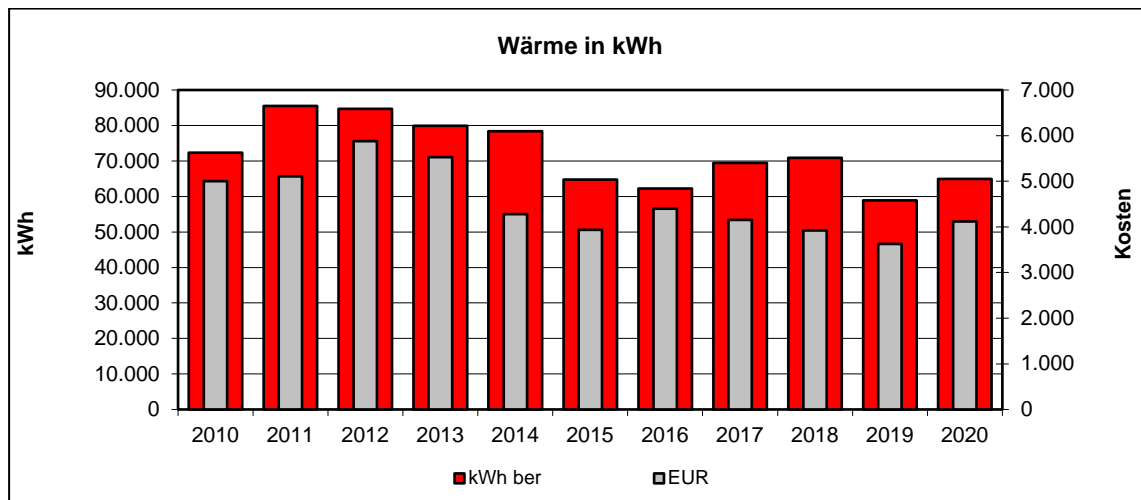


•



## 5.80 KiTa An der Dingbank

- Jahreswerte 2010 – 2020

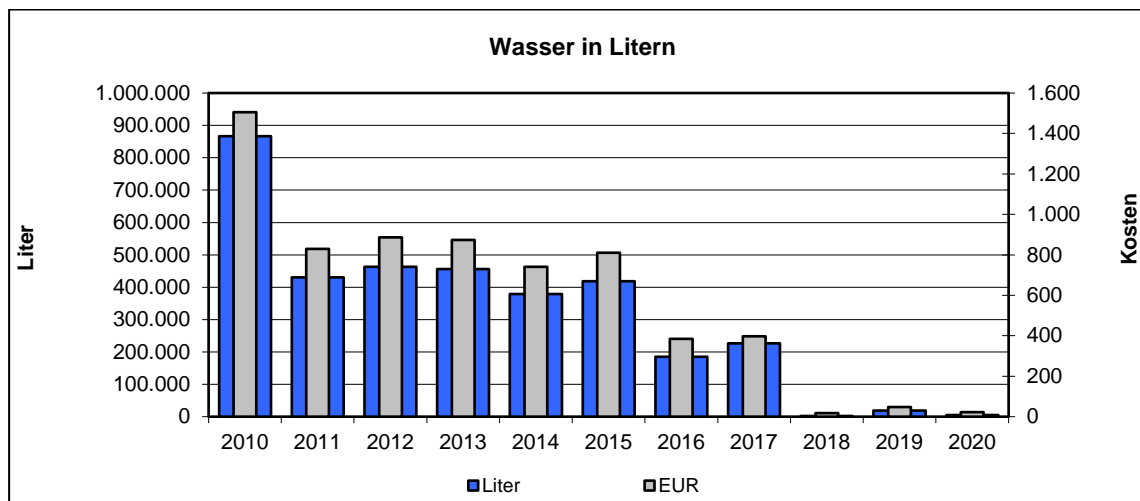
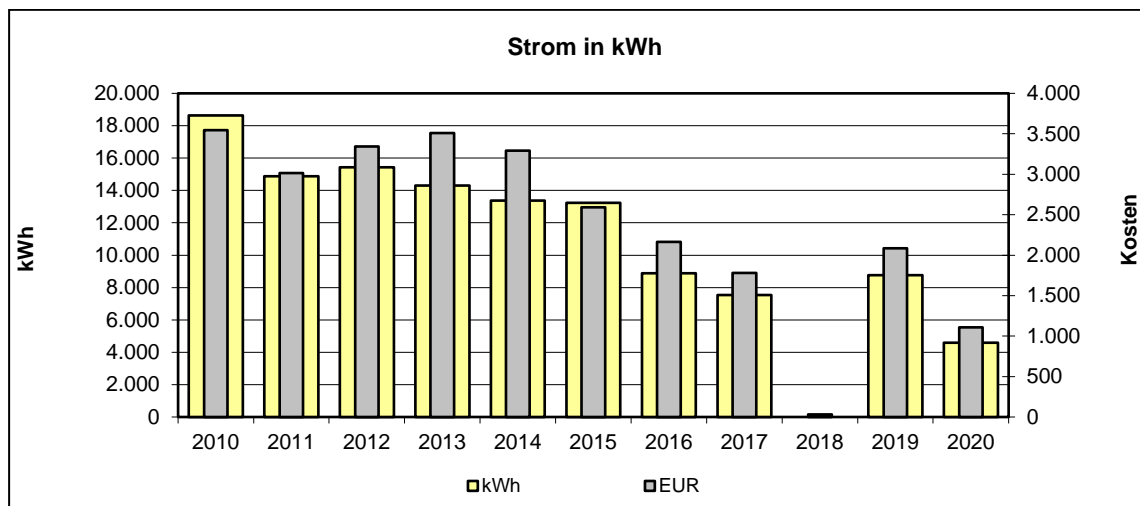
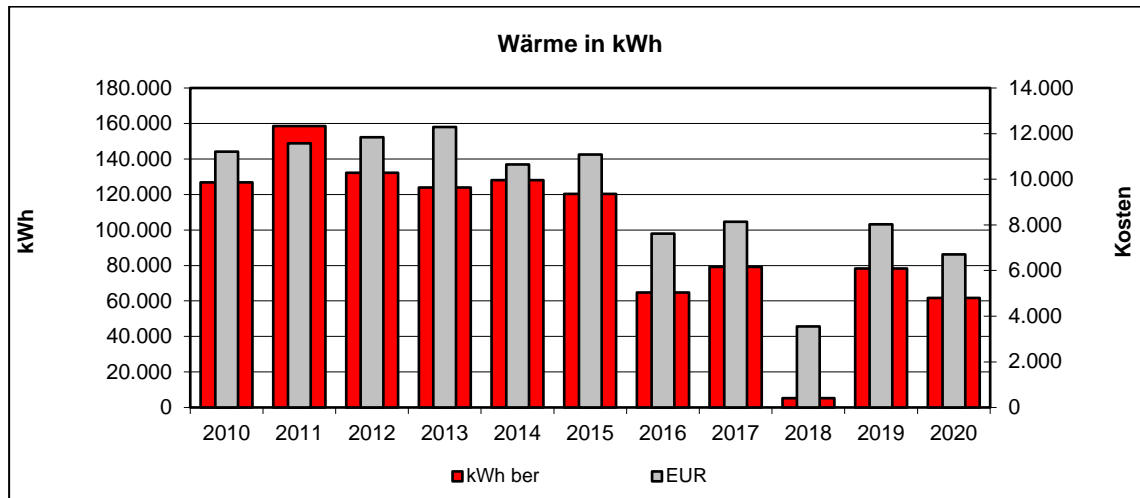


•



### 5.81 KiTa Bodestraße - zZ NachbarschaftshilfeRheindorf

• Jahreswerte 2010 – 2020

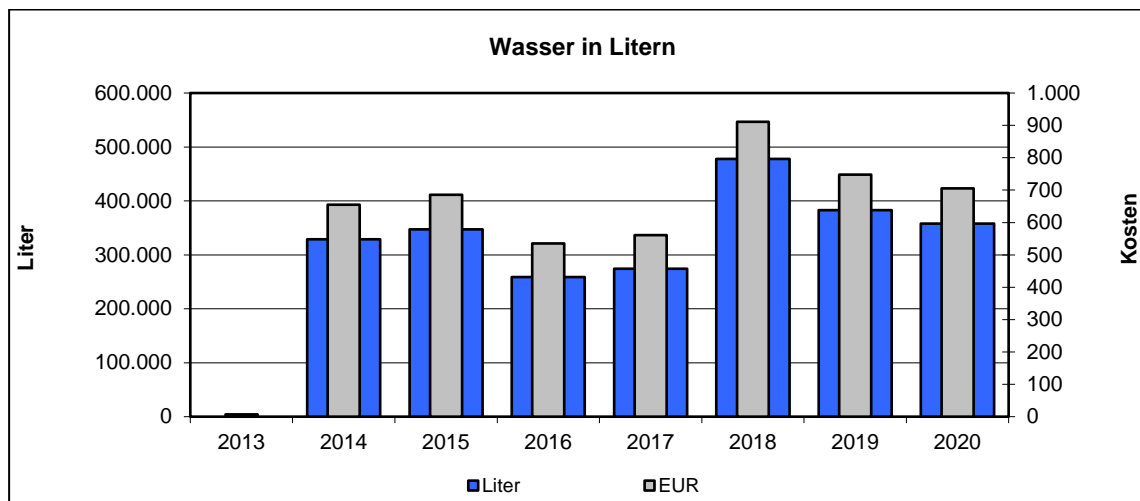
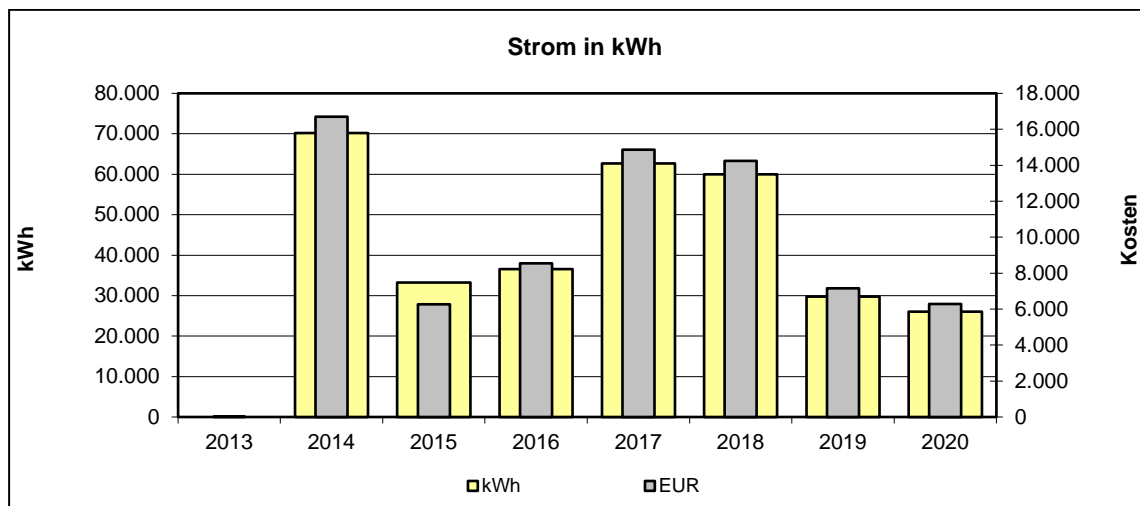
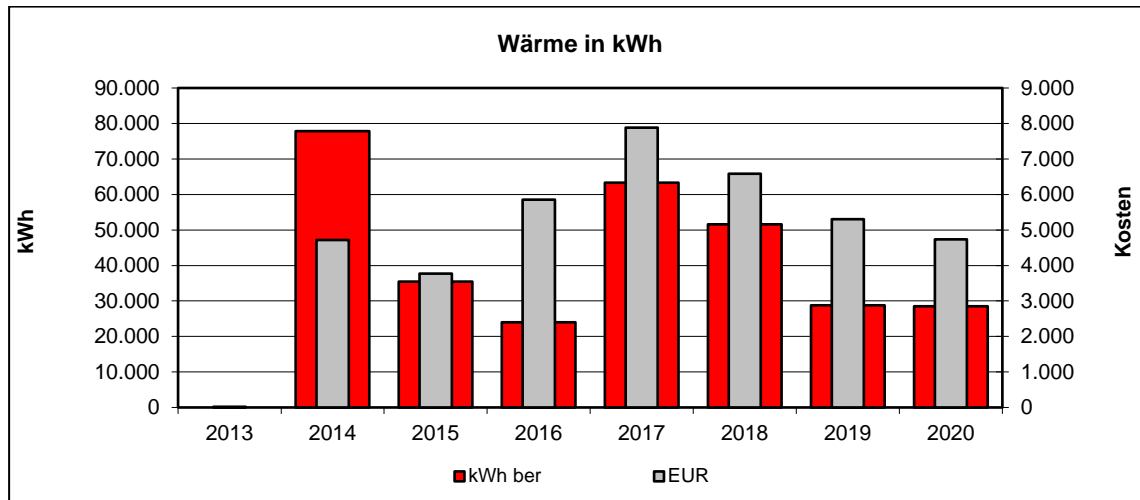


•



### 5.82 KiTa Borkumstraße (WGL Mietobjekt)

- Jahreswerte 2010 – 2020

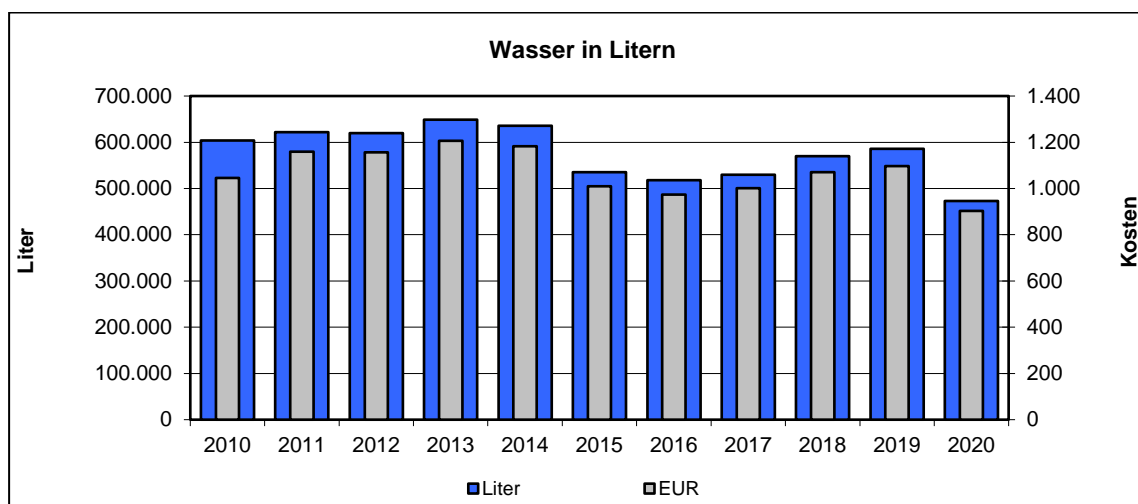
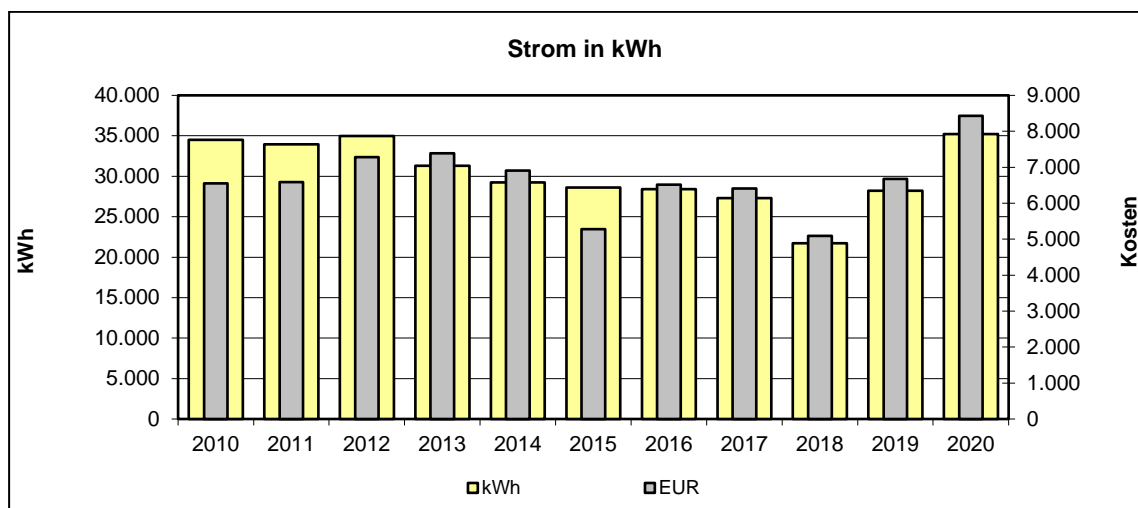
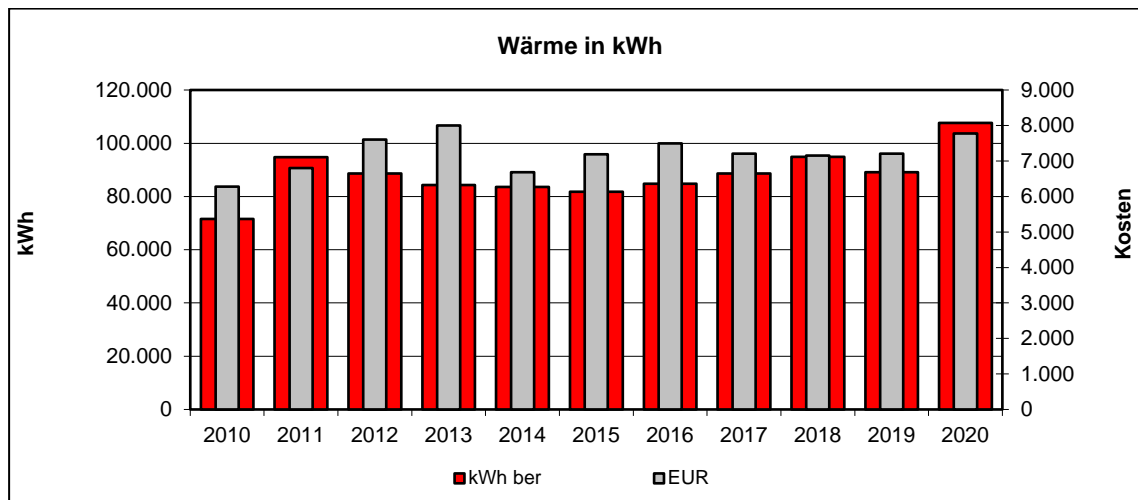


•



### 5.83 KiTa Deichtorstraße

- Jahreswerte 2010 – 2020

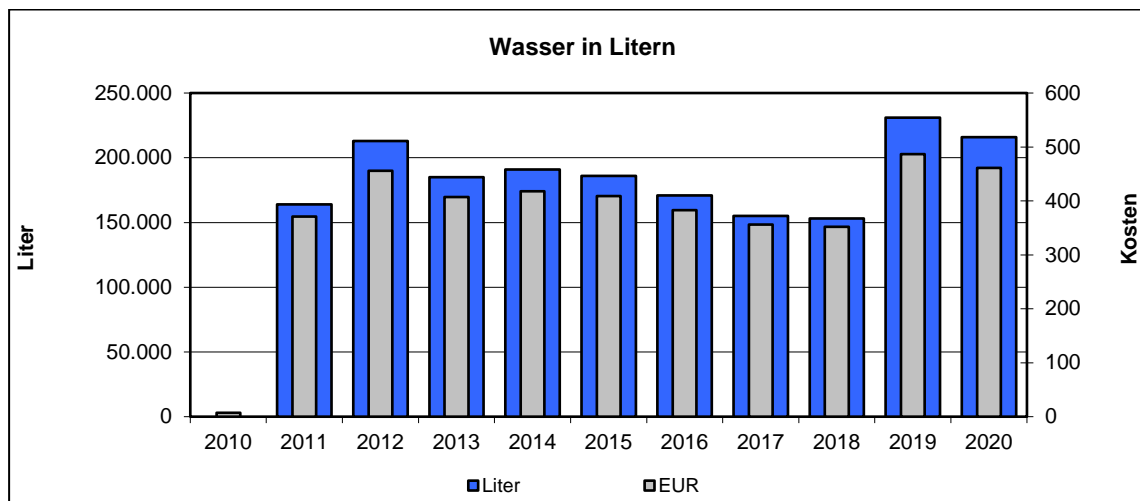
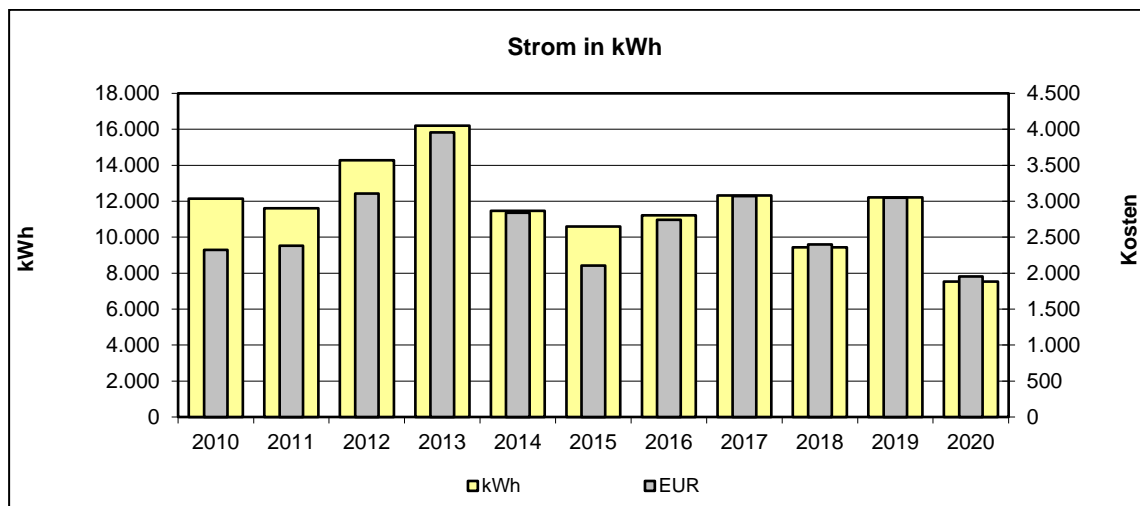
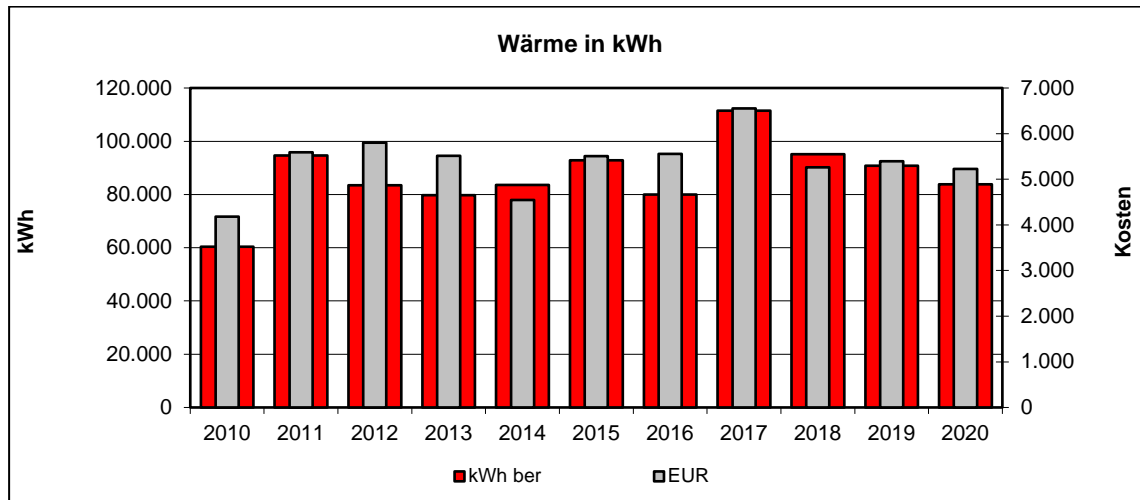


•



### 5.84 KiTa Dhünnberg (Aermühle) (Mietobjekt)

- Jahreswerte 2010 – 2020



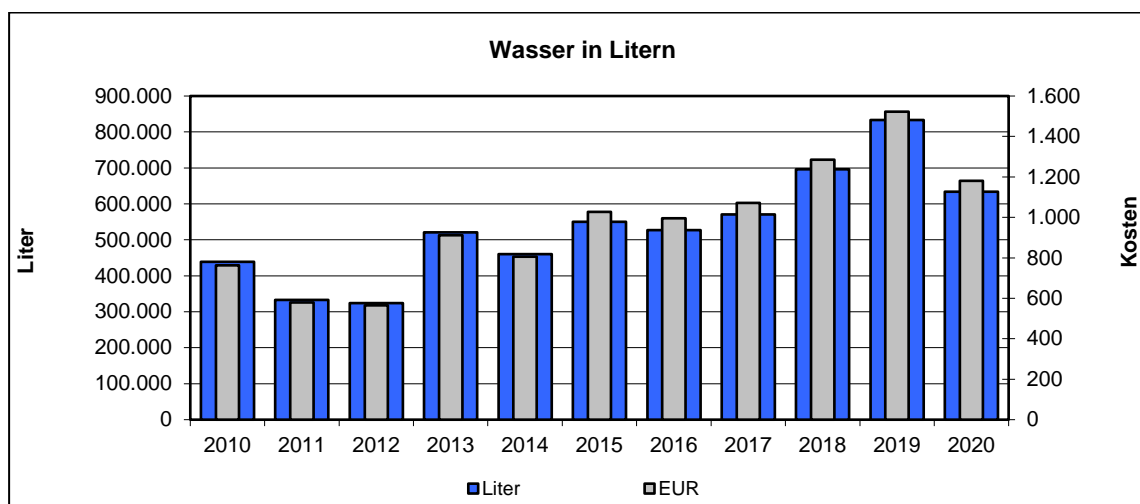
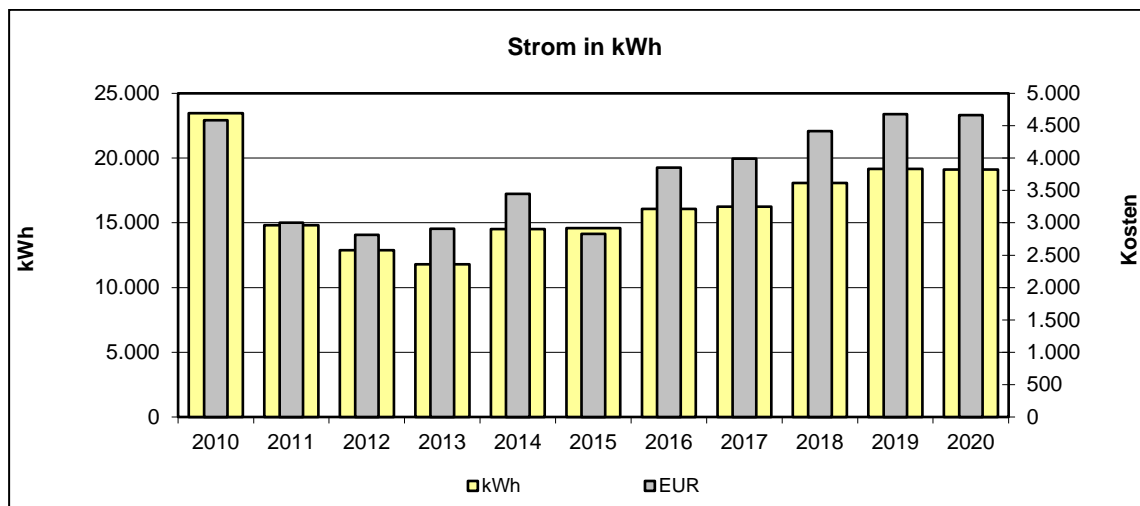
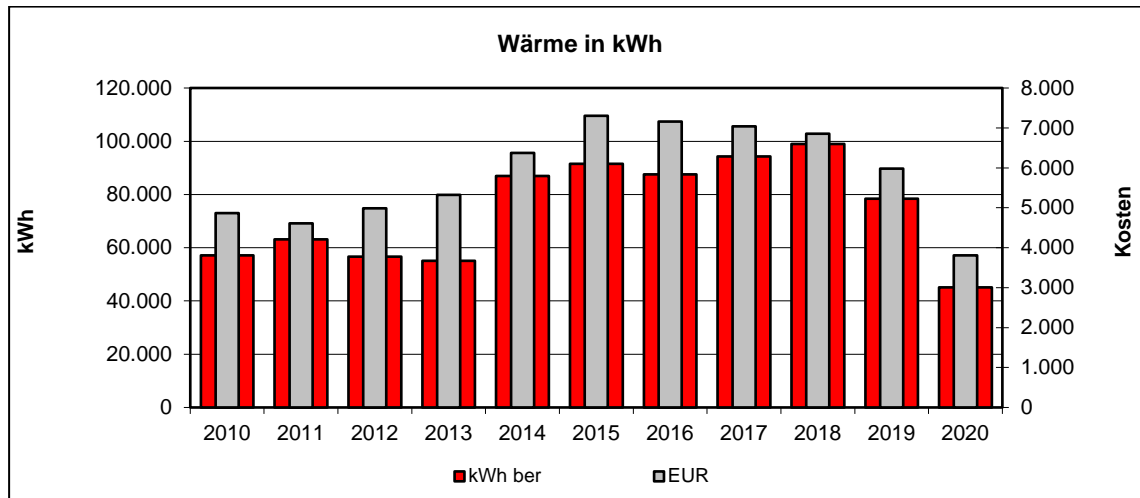
•





### 5.85 KiTa Elbestraße

• Jahreswerte 2010 – 2020

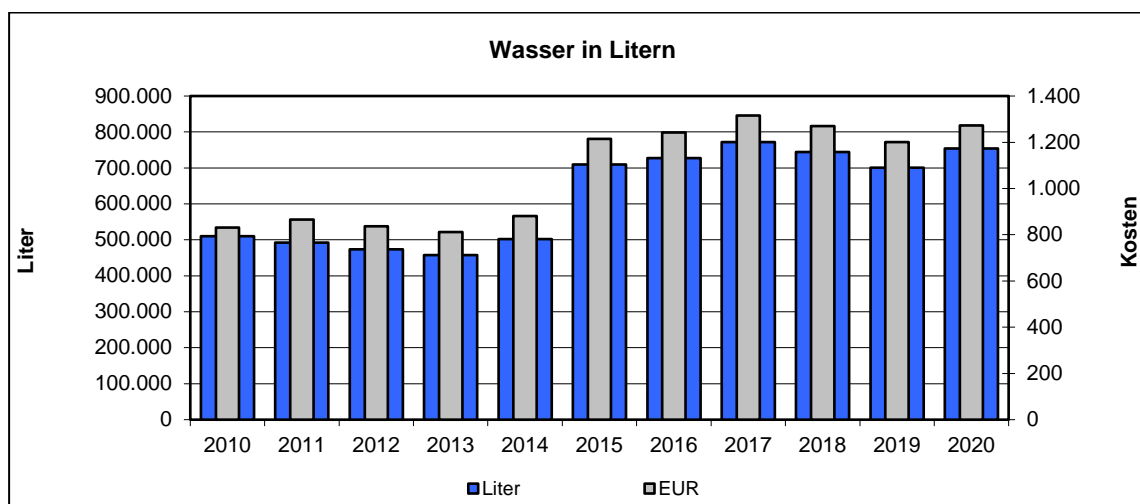
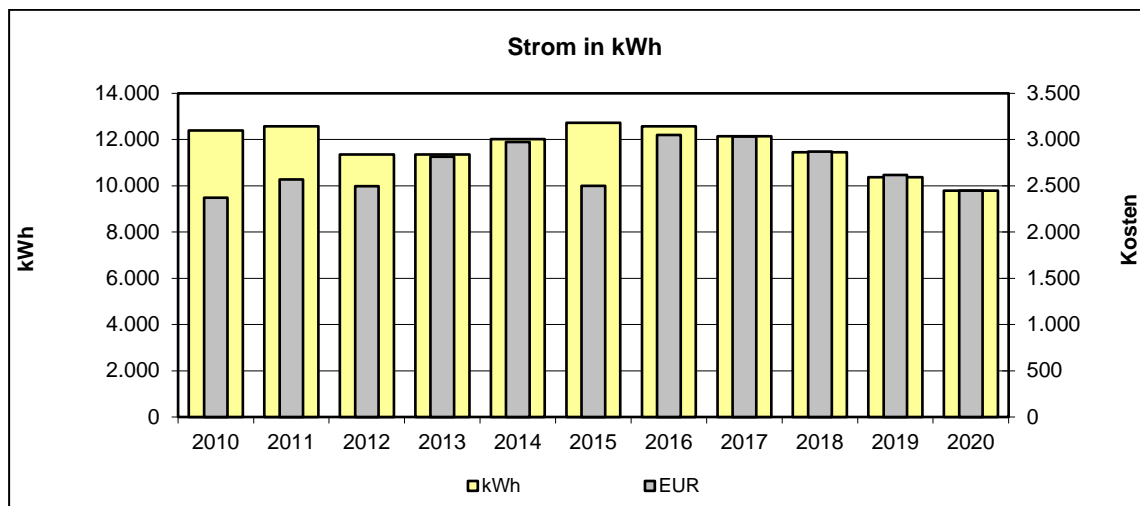
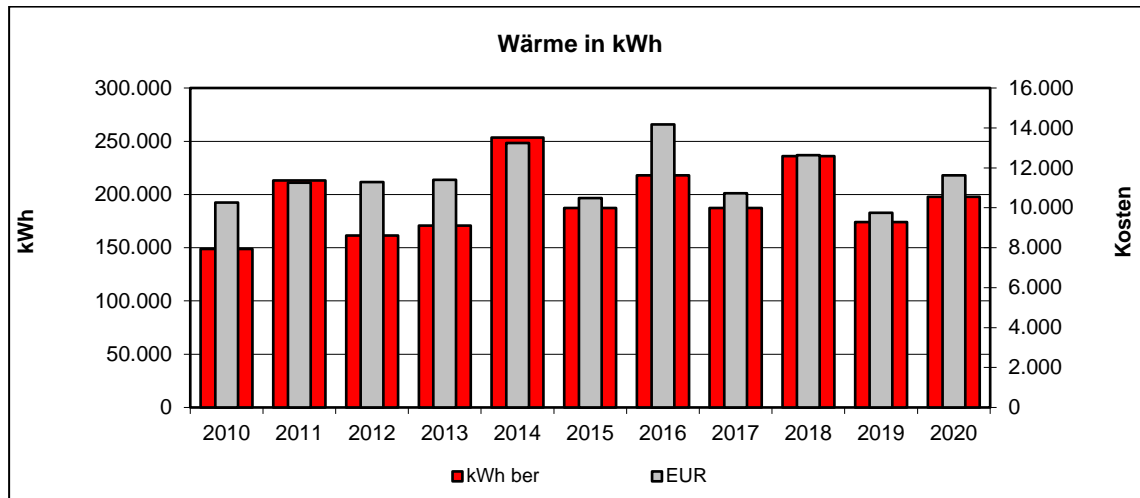


•



### 5.86 KiTa Engelbertstraße

- Jahreswerte 2010 – 2020

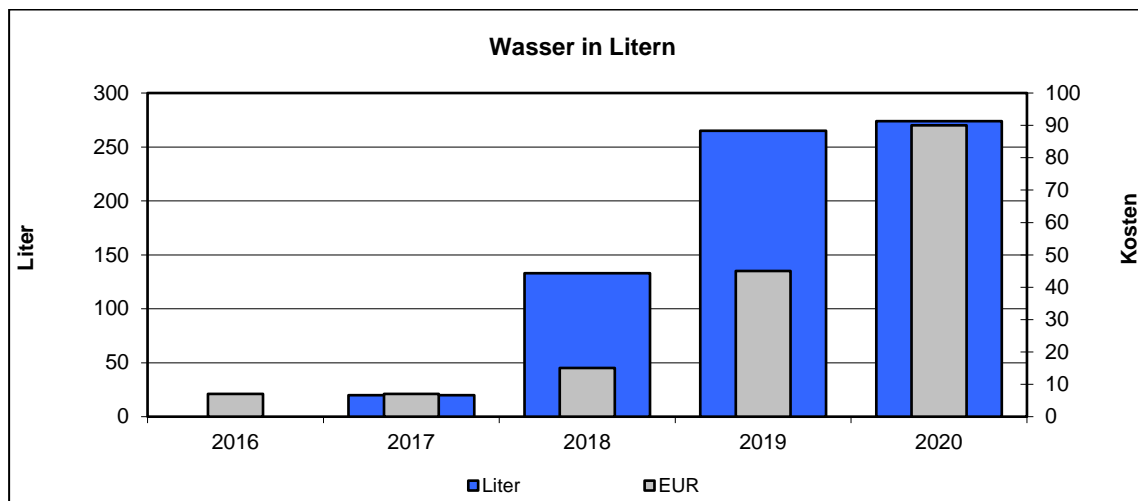
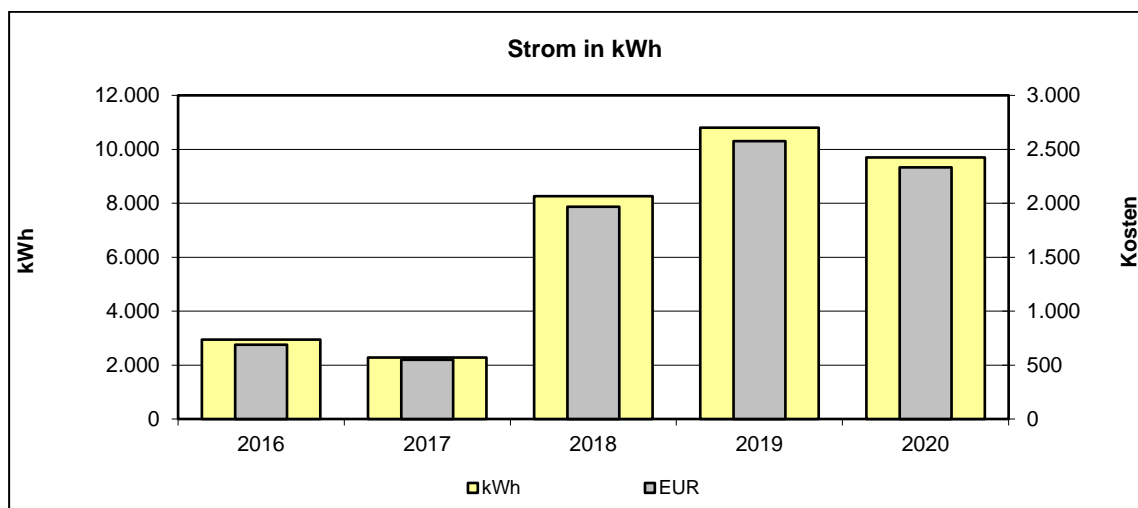
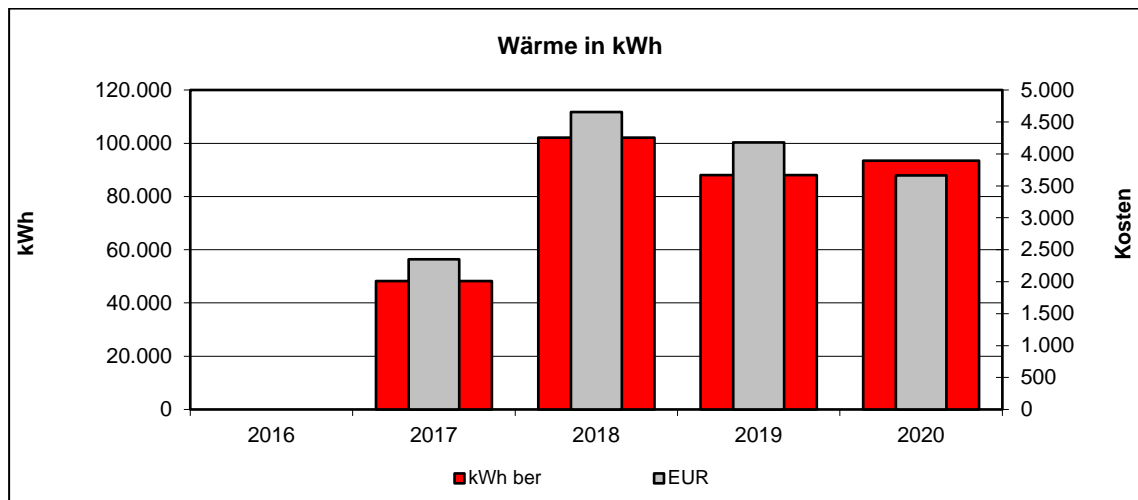


•



### 5.87 KiTa Hamberger Straße

- Jahreswerte 2010 – 2020

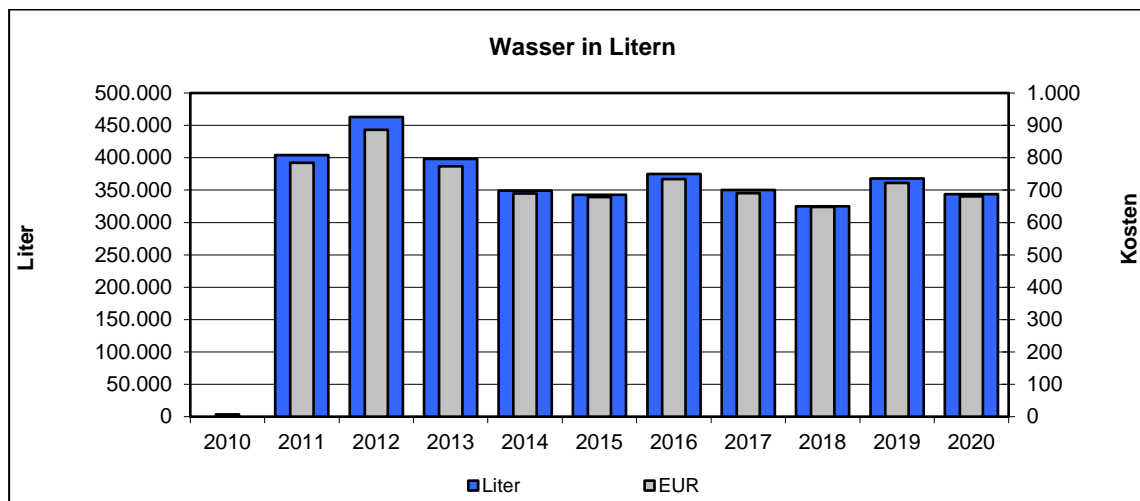
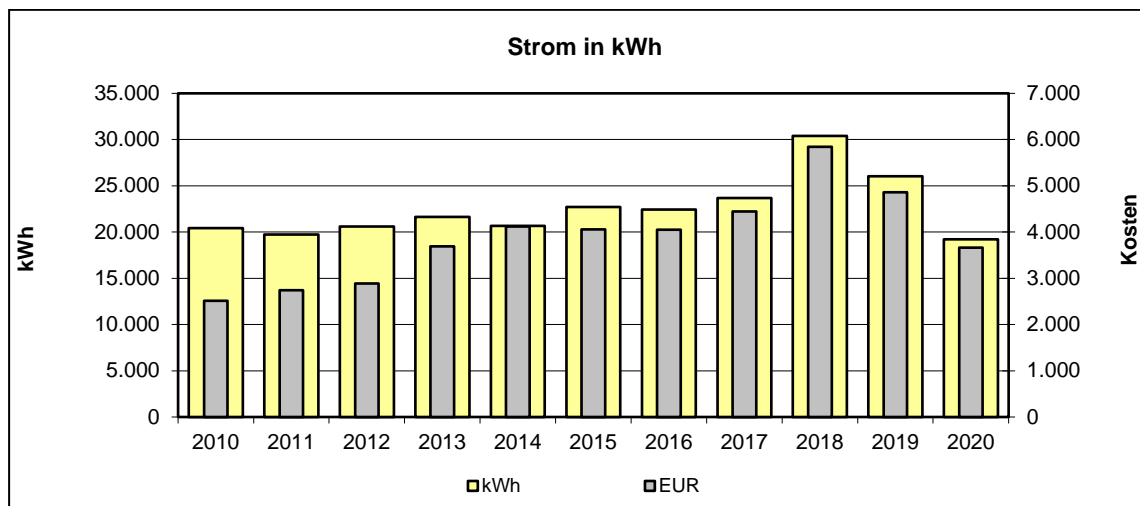
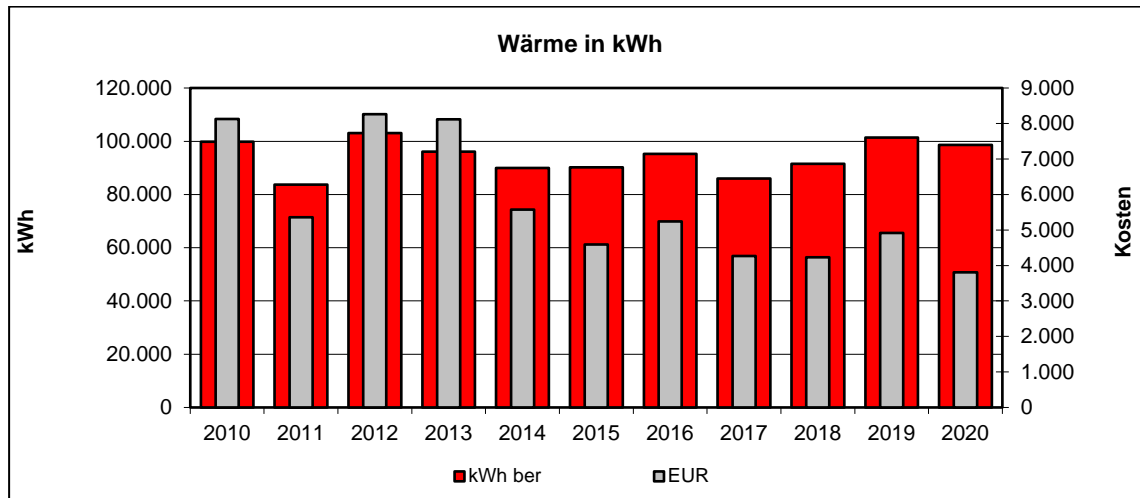


•



### 5.88 KiTa Hans-Schlehahn-Straße

- Jahreswerte 2010 – 2020

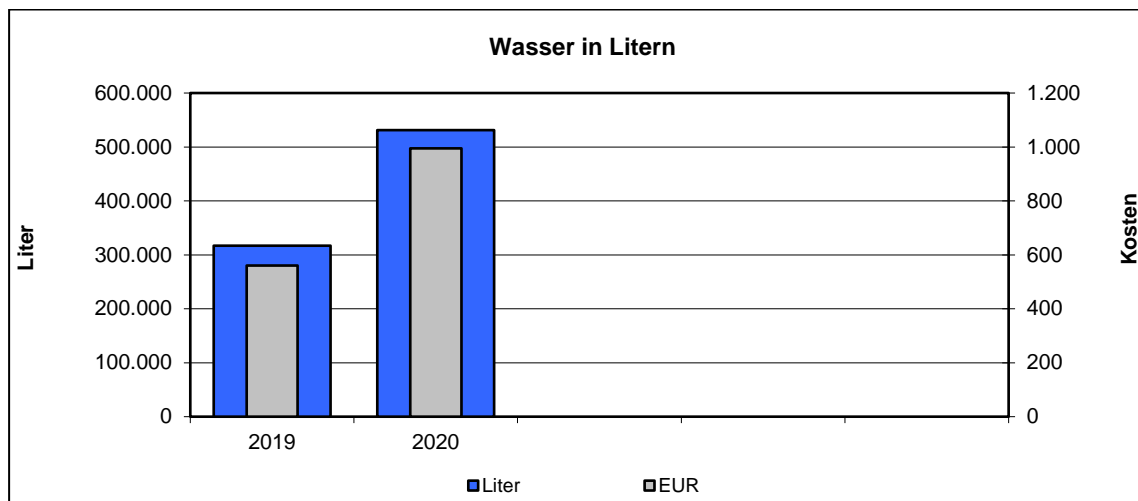
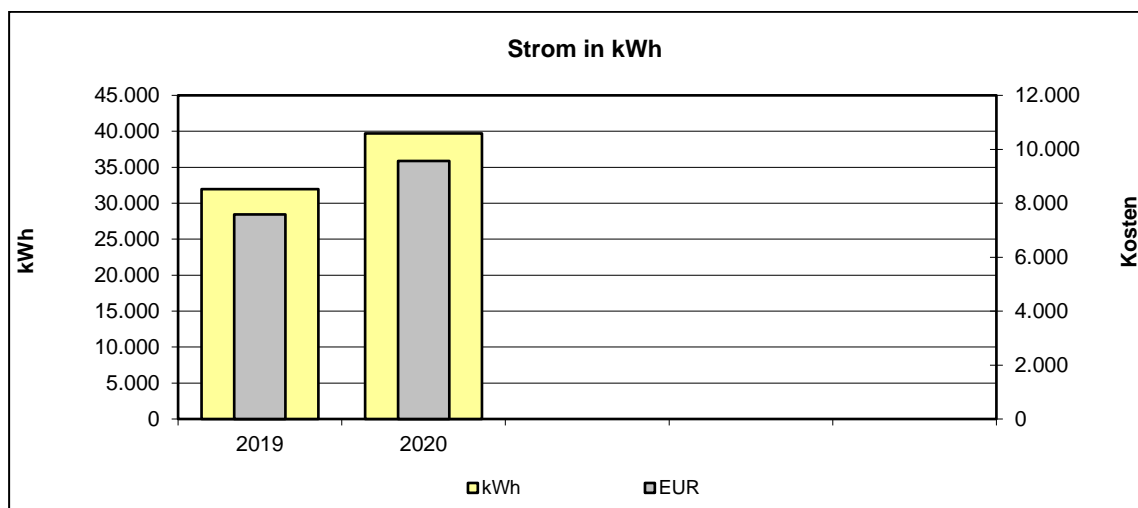
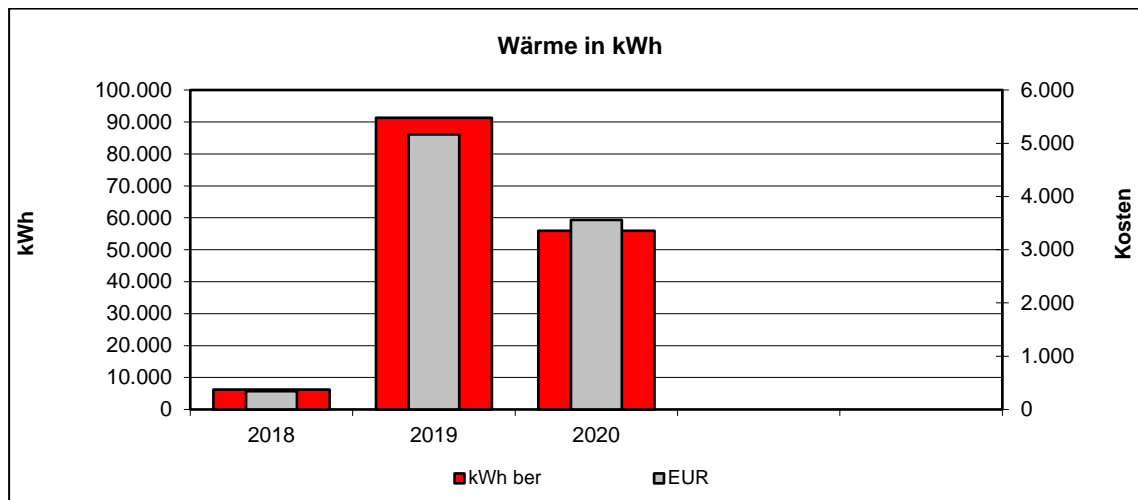


•



### 5.89 KiTa Heinrich-Lübke-Straße 142 (NB)

- Jahreswerte 2010 – 2020

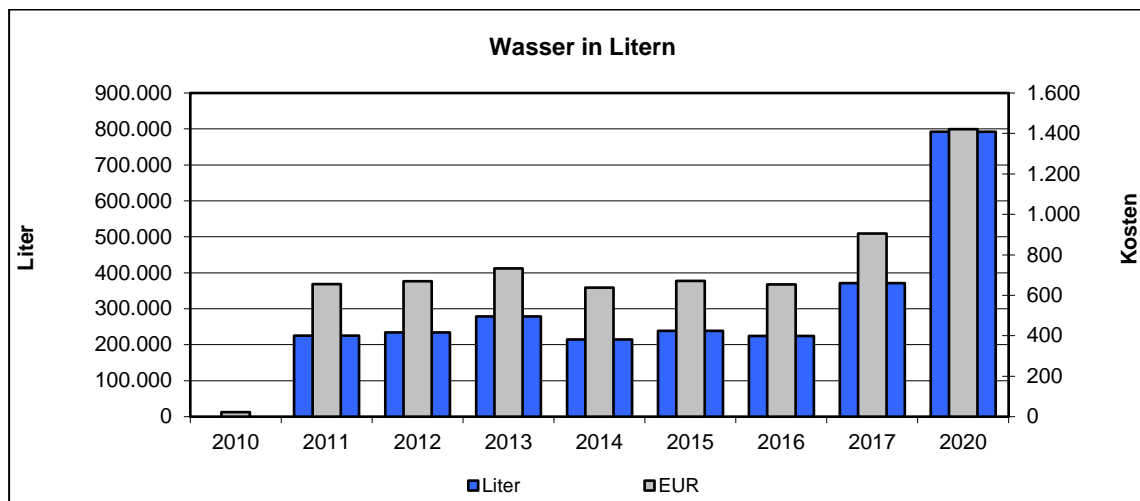
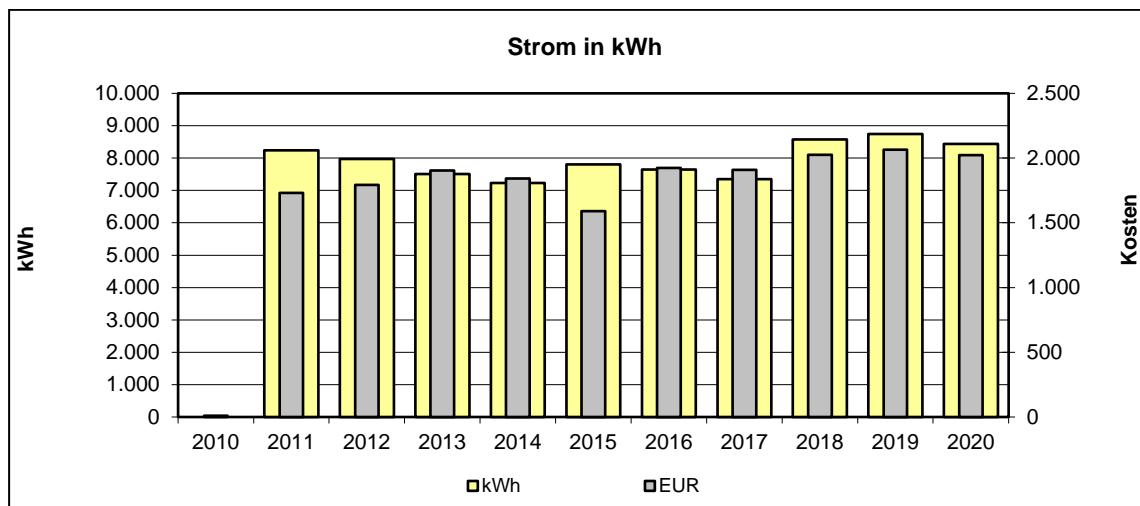
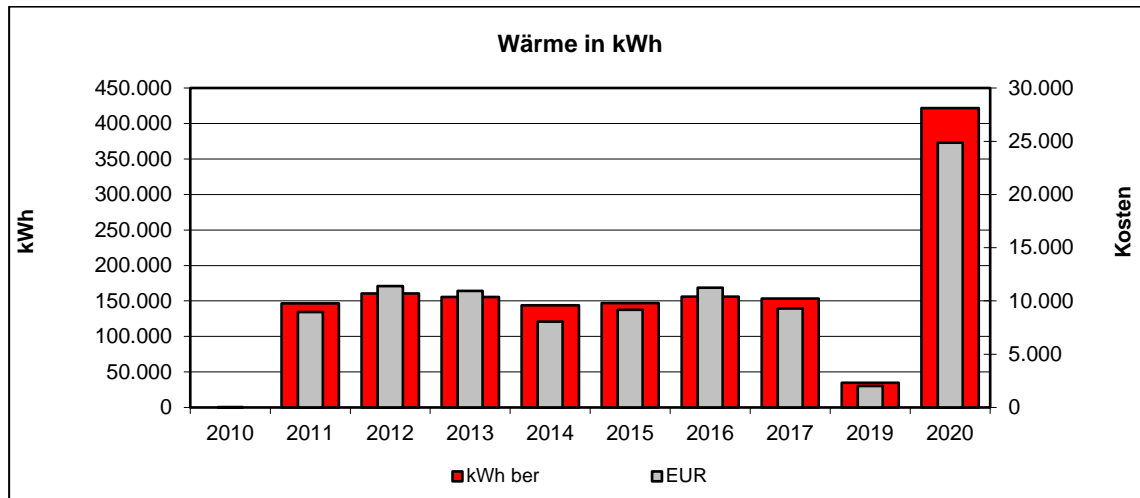


•



### 5.90 KiTa Im Dorf 2a (Mietobjekt)

- Jahreswerte 2010 – 2020

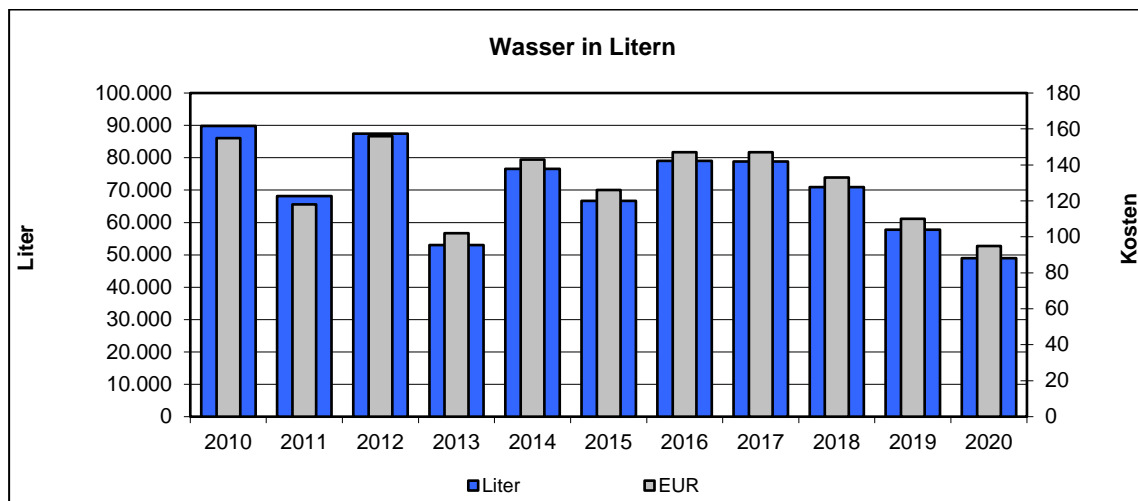
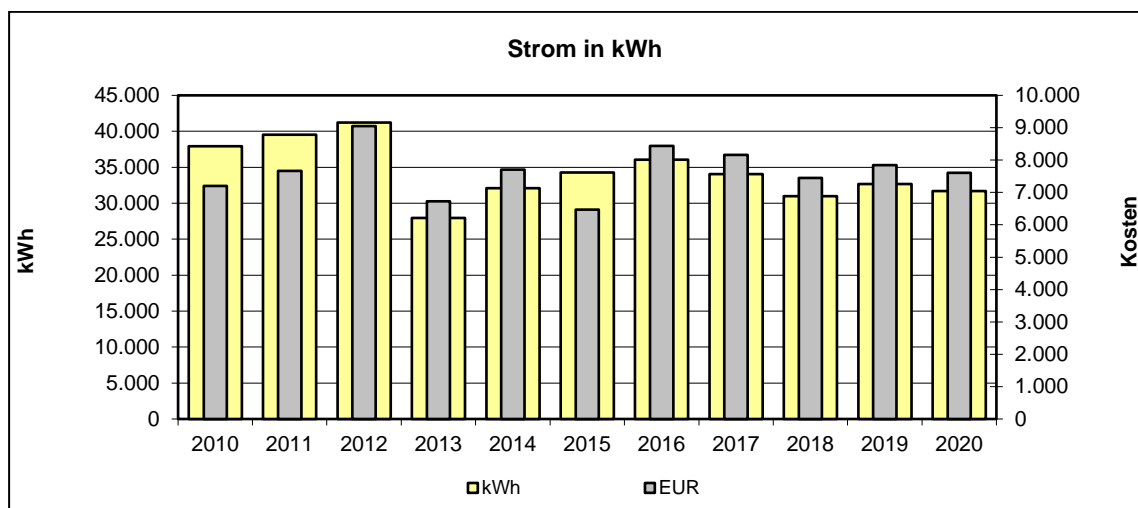
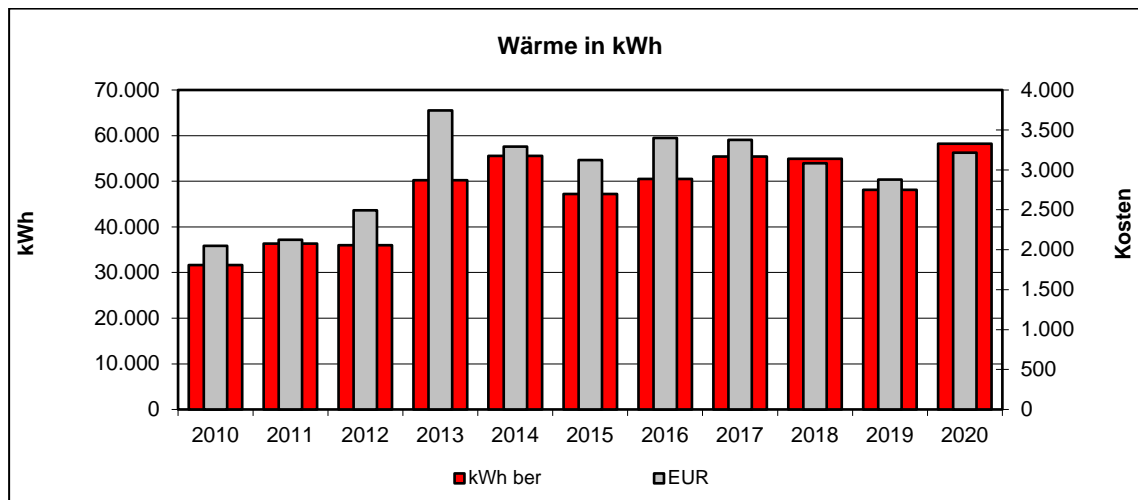


•



### 5.91 KiTa Kerschensteinerstraße 6

• Jahreswerte 2010 – 2020

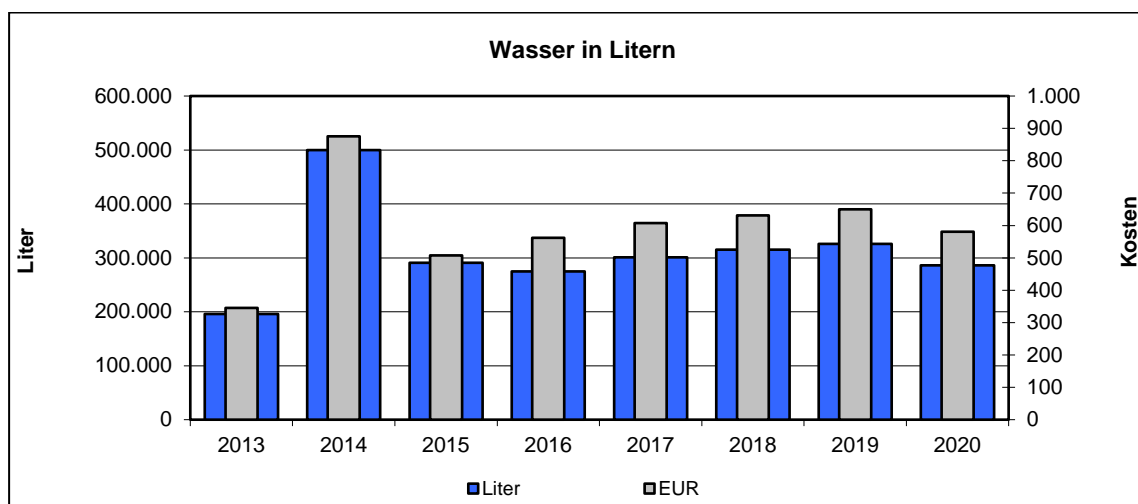
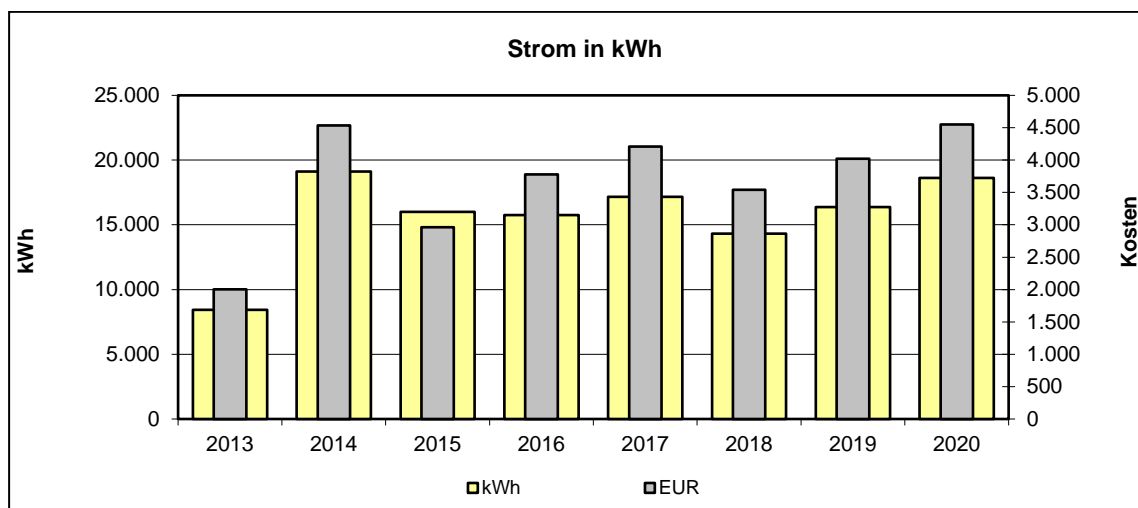
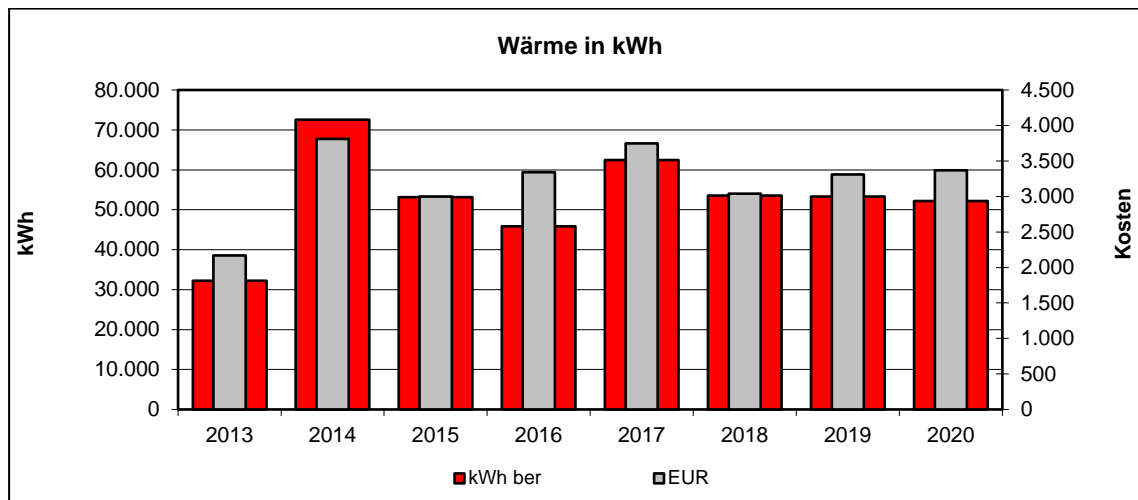


•



### 5.92 KiTa Kolpingstraße (WGL Mietobjekt)

- Jahreswerte 2010 – 2020



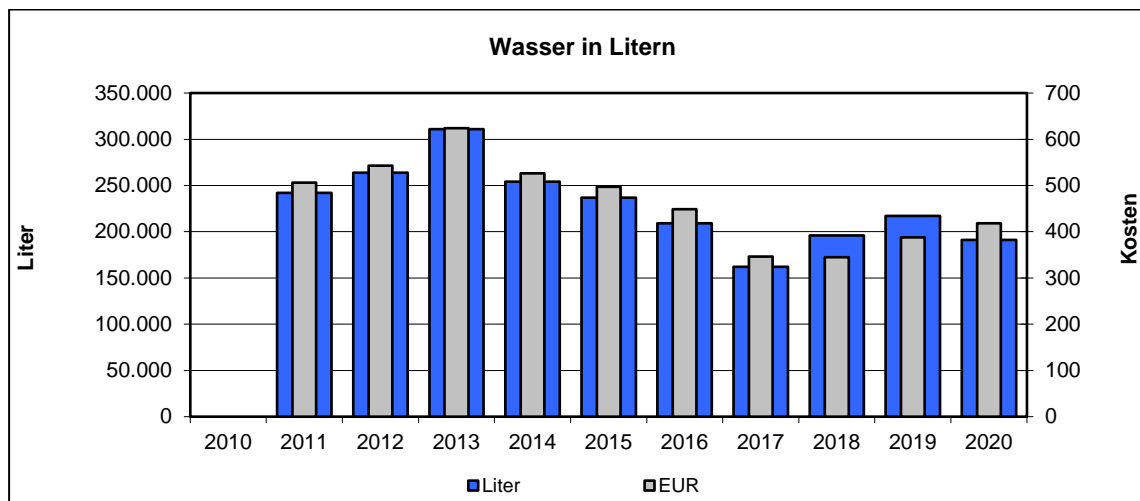
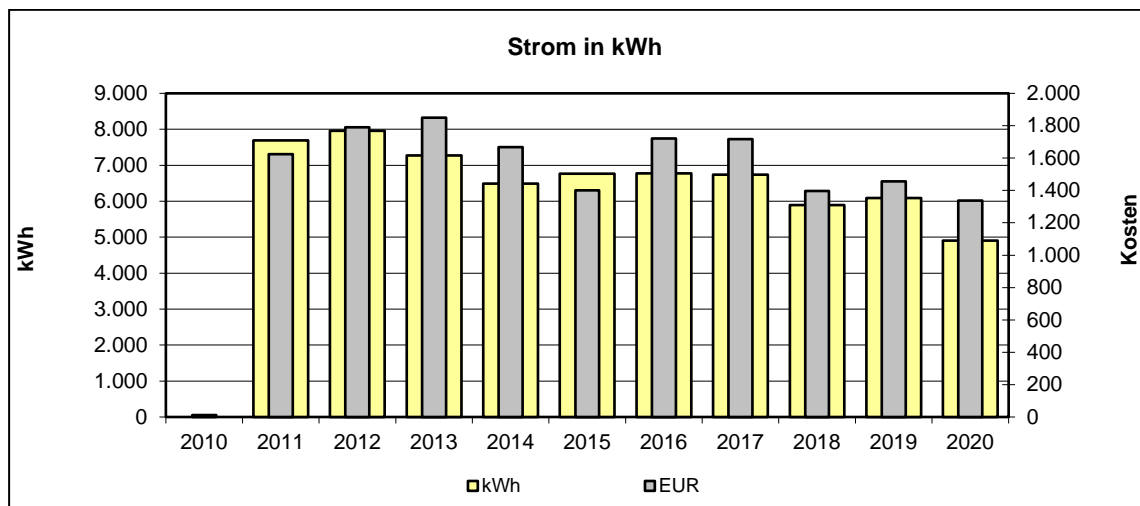
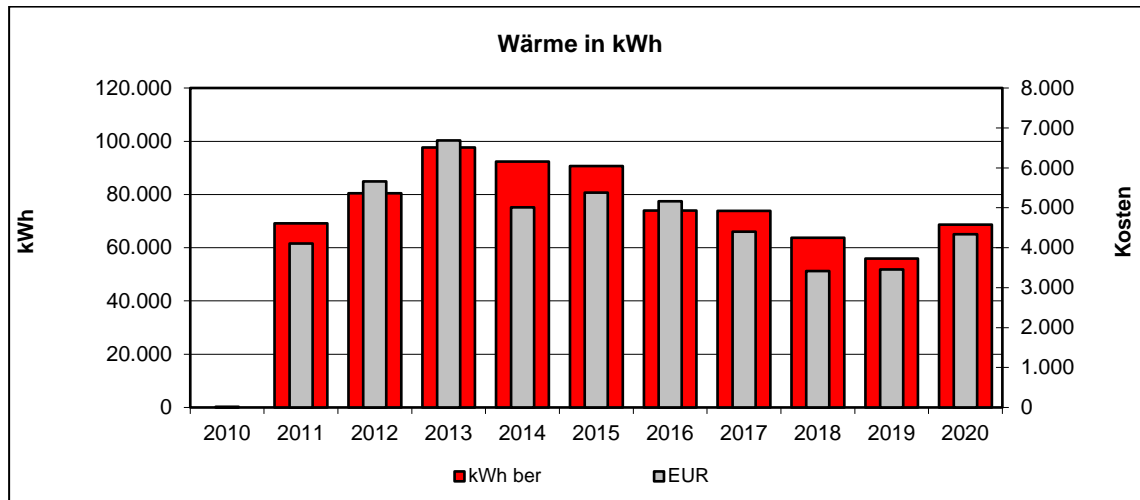
•





### 5.93 KiTa Kreuzbroicher Straße 12

• Jahreswerte 2010 – 2020

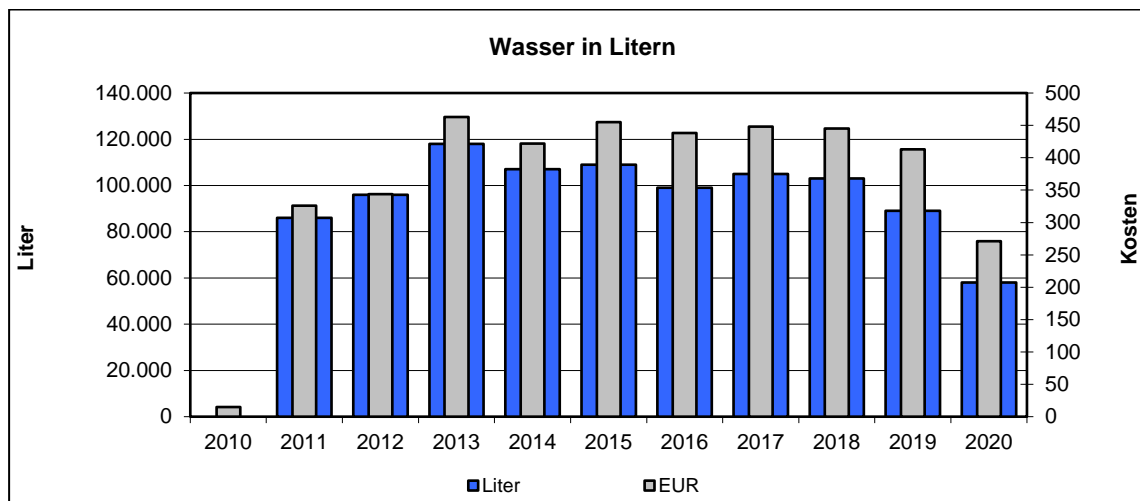
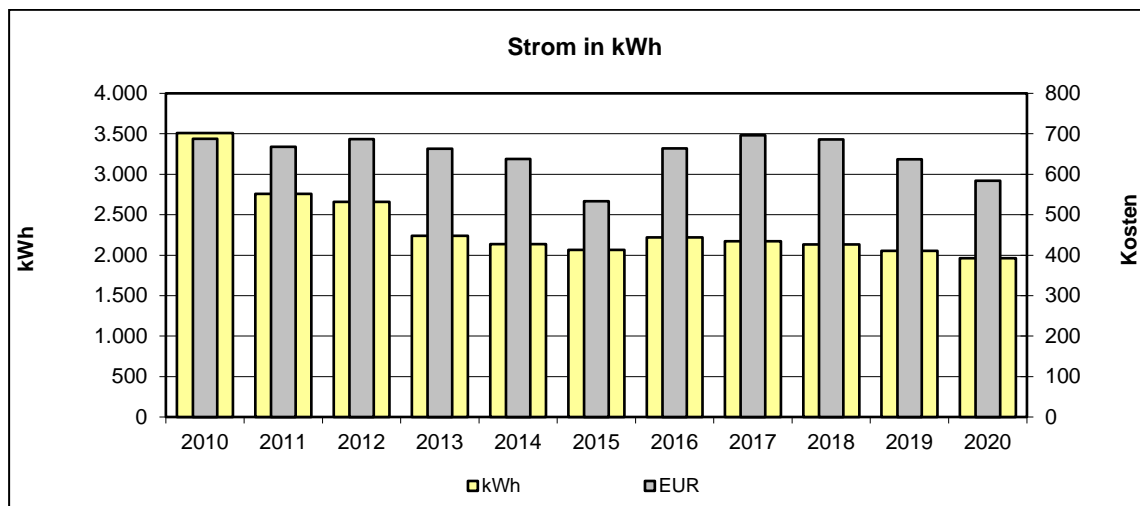
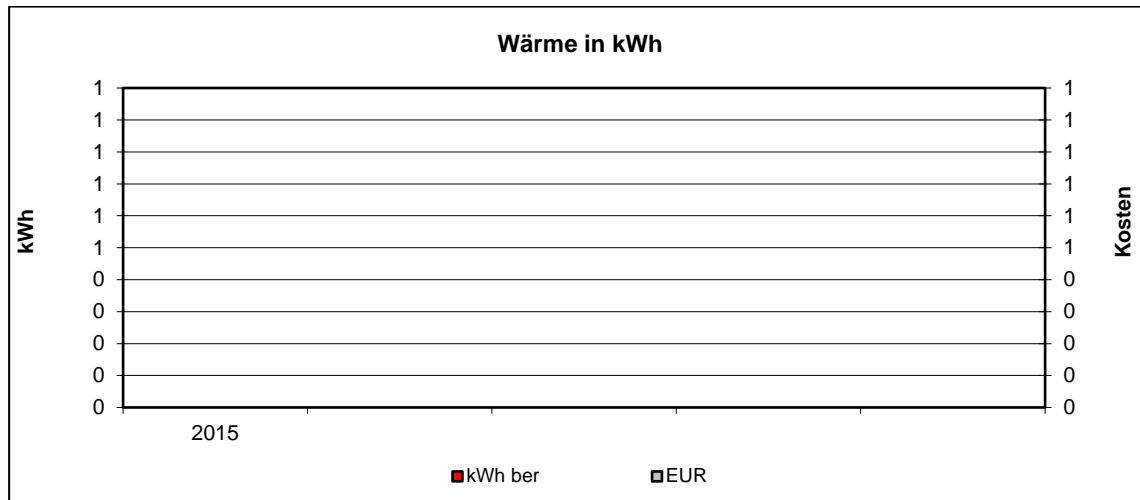


•



### 5.94 KiTa Lippe (Mietobjekt)

- Jahreswerte 2010 – 2020

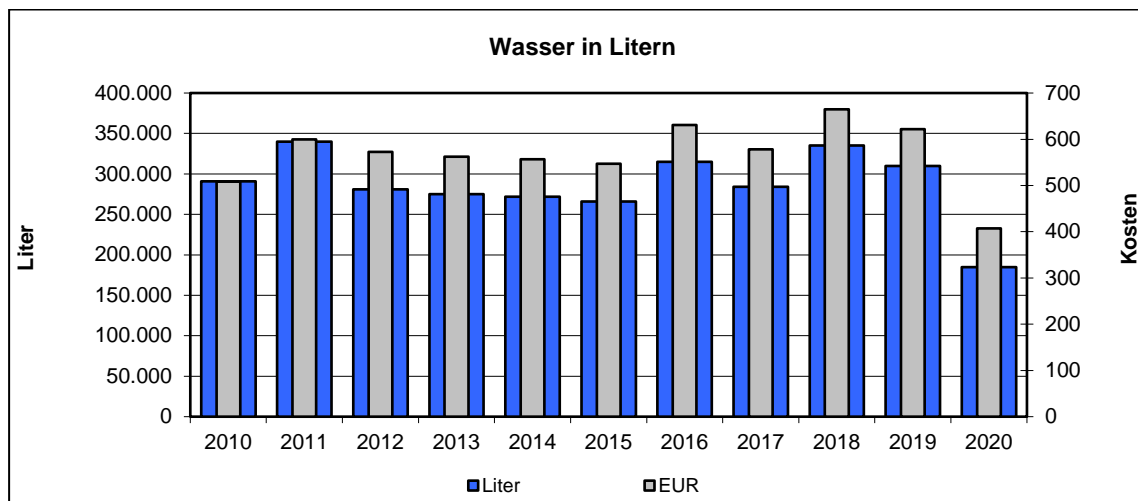
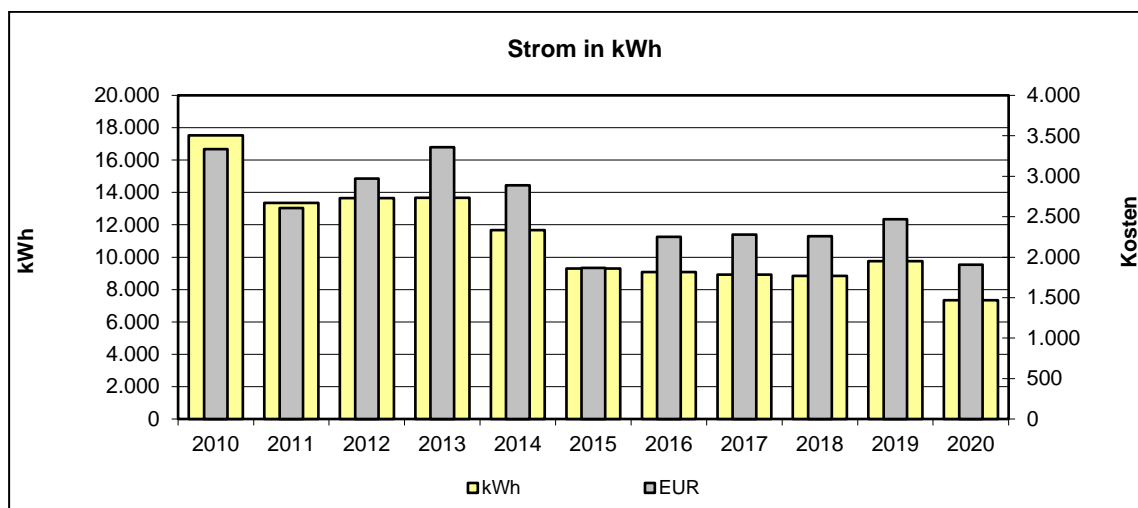
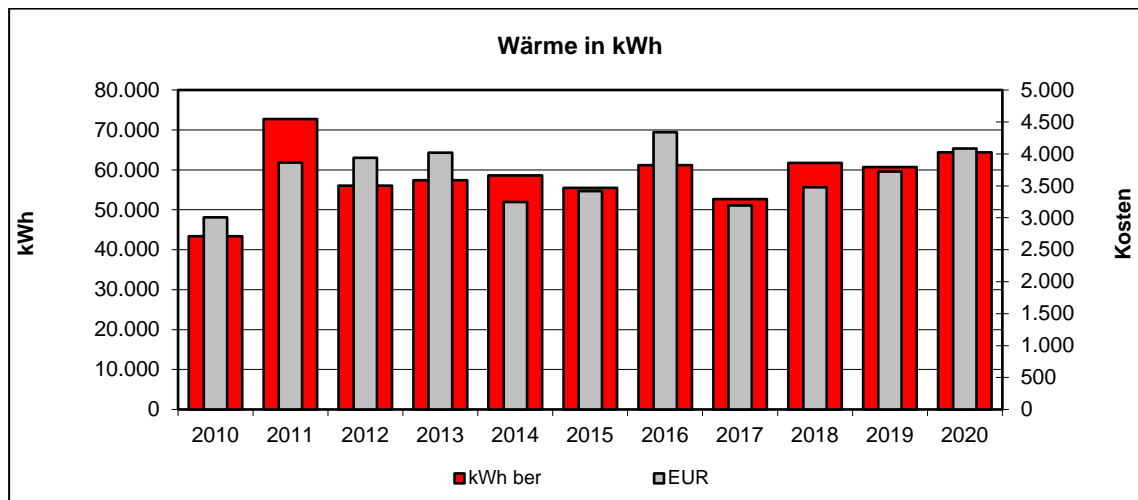


•



### 5.95 KiTa Markusweg

- Jahreswerte 2010 – 2020

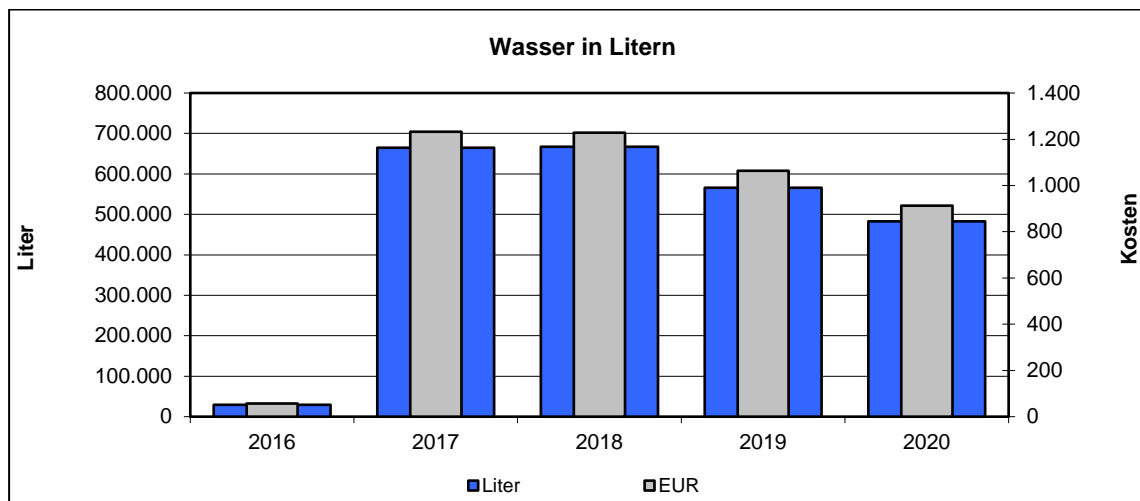
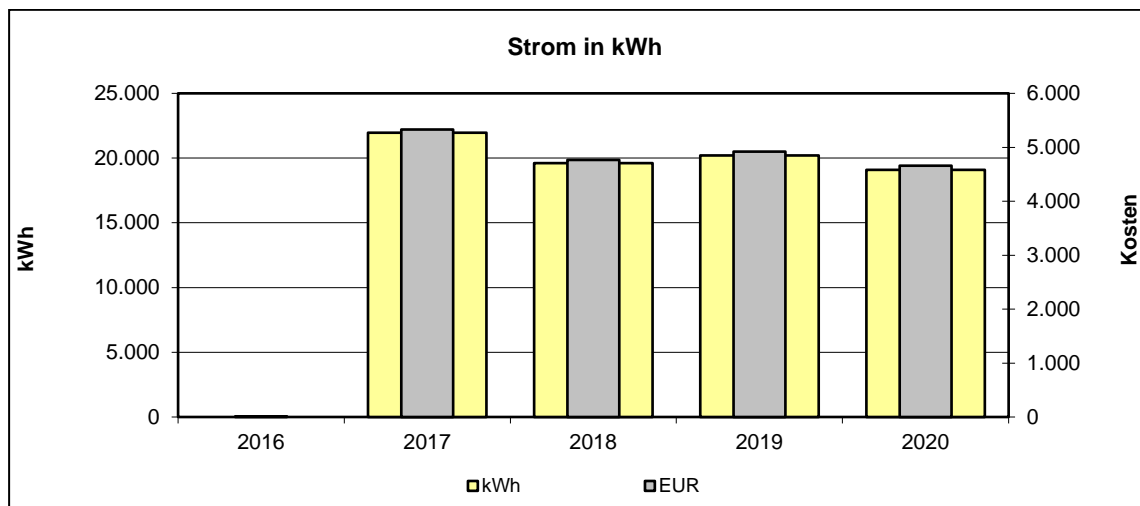
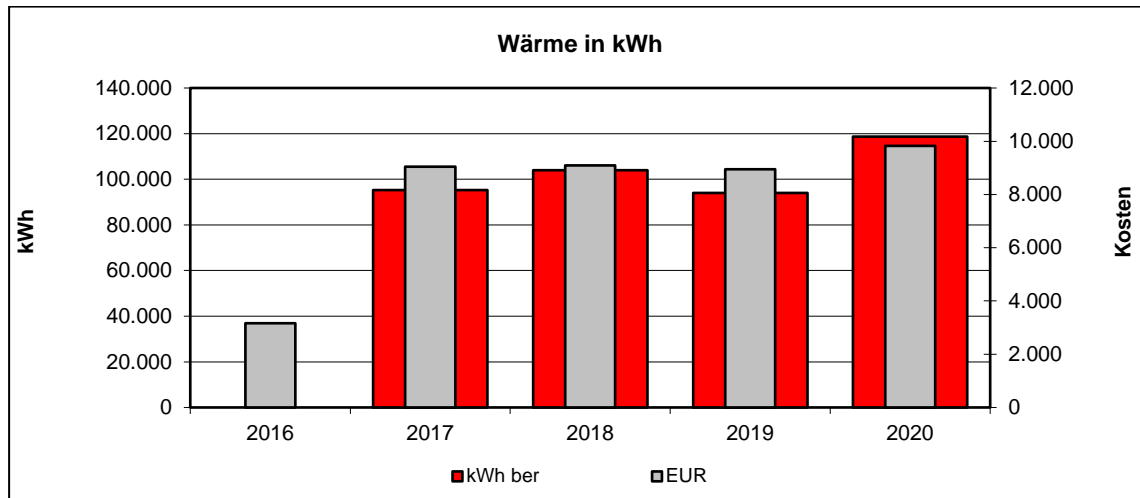


•



### 5.96 KiTa Masurenstraße

- Jahreswerte 2010 – 2020

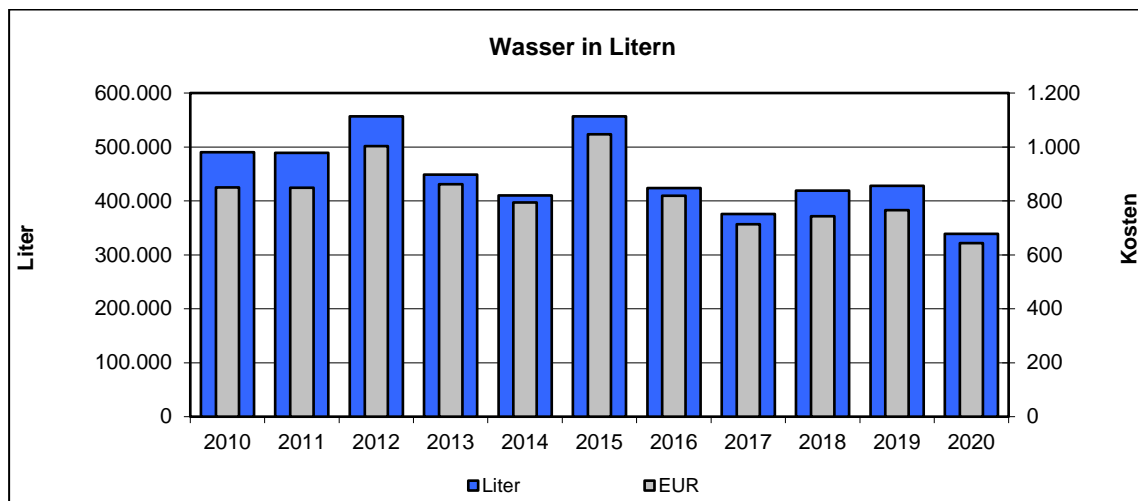
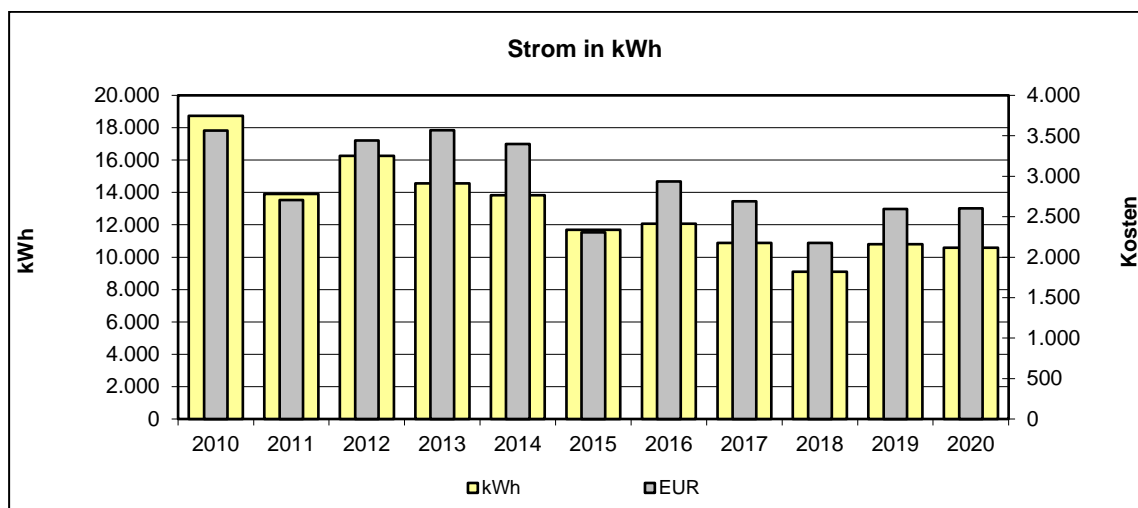
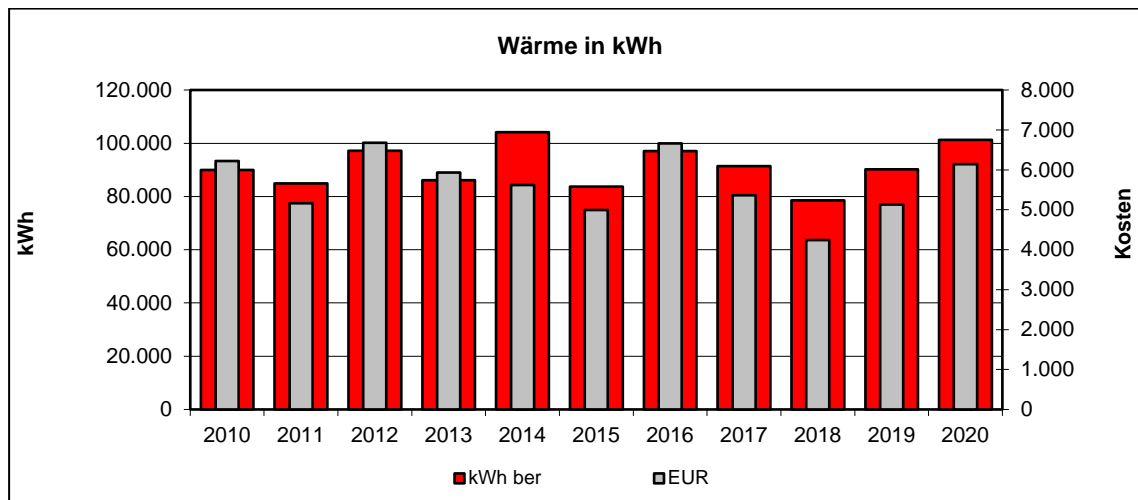


•



### 5.97 KiTa Max-Beckmann-Straße

- Jahreswerte 2010 – 2020

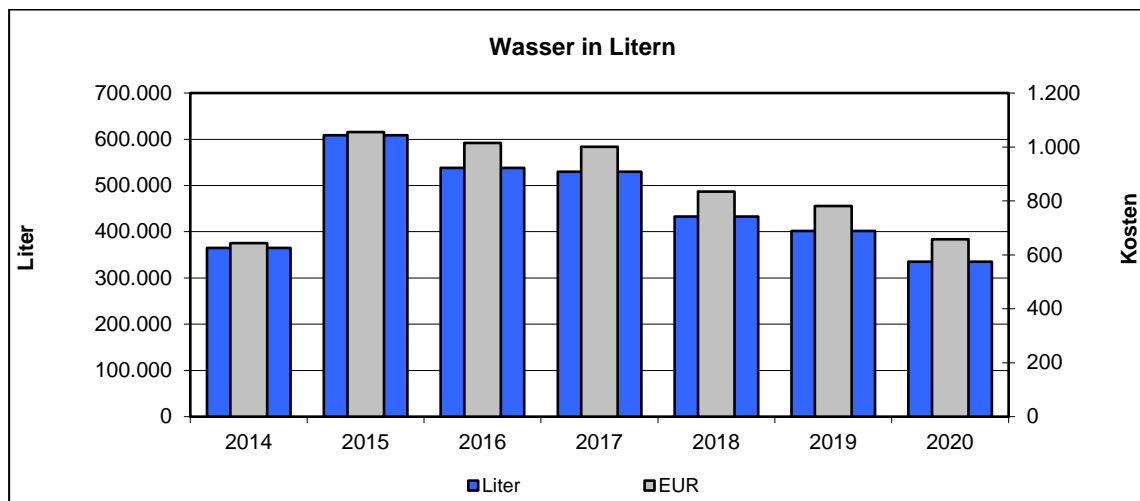
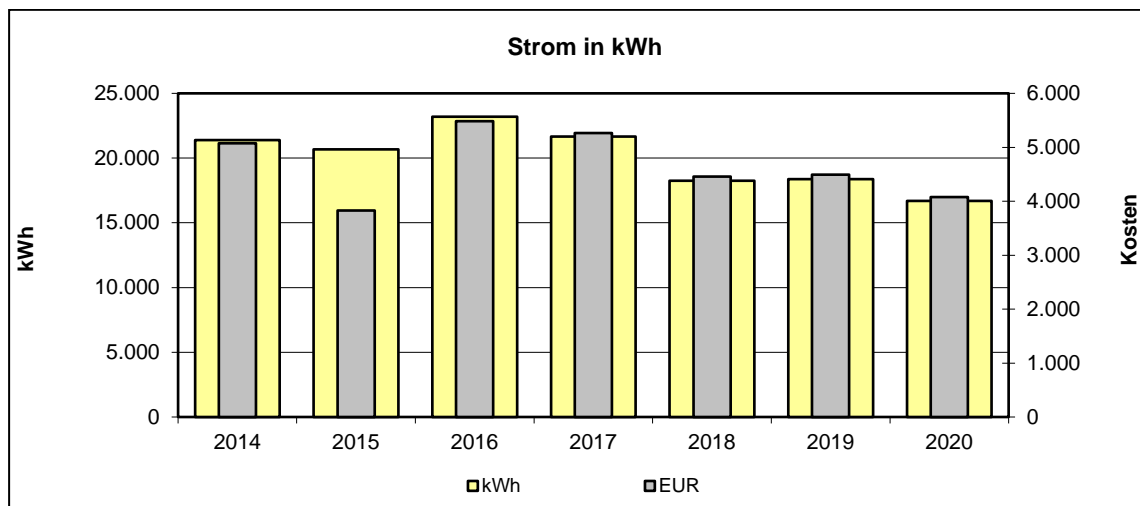
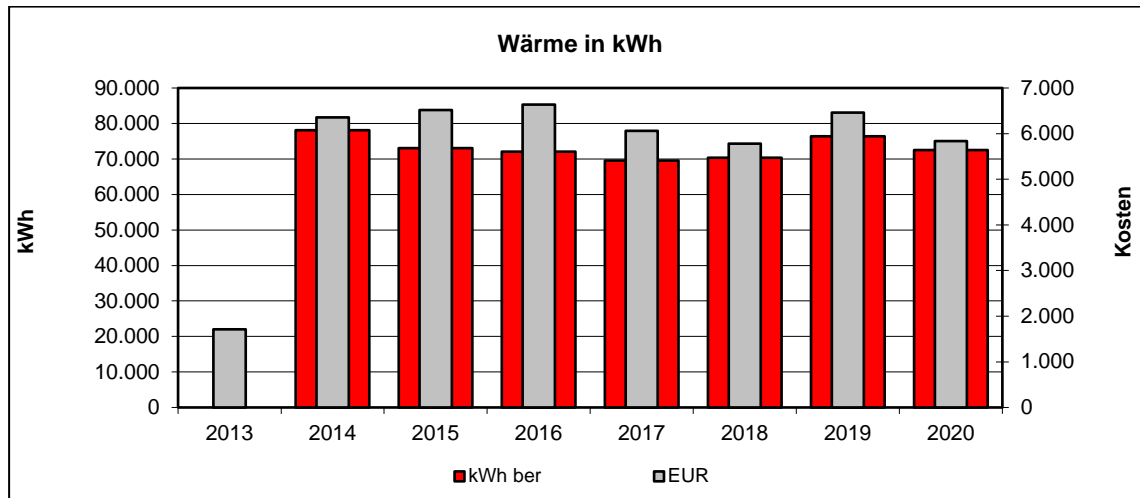


•



### 5.98 KiTa Morsbroicher Straße (WGL Mietobjekt)

- Jahreswerte 2010 – 2020

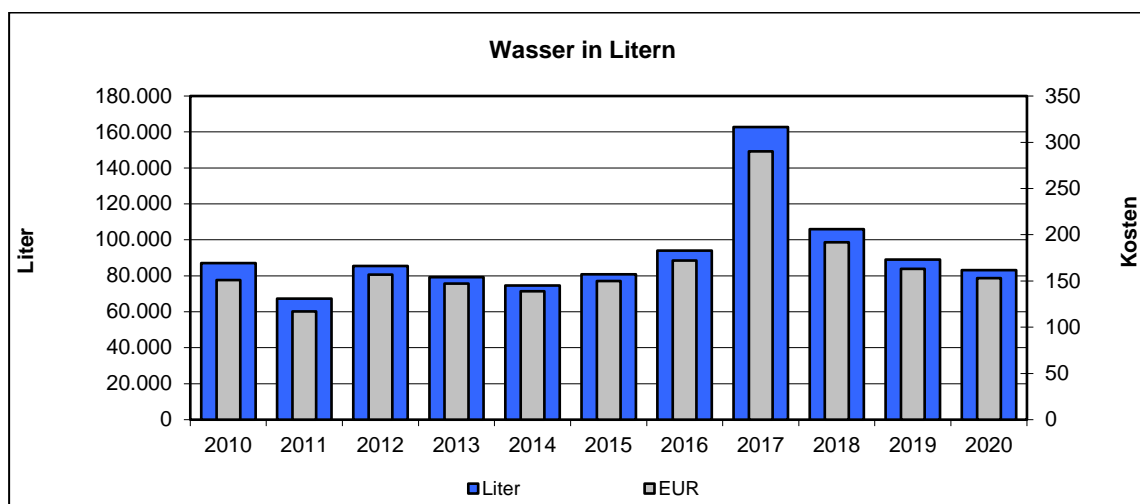
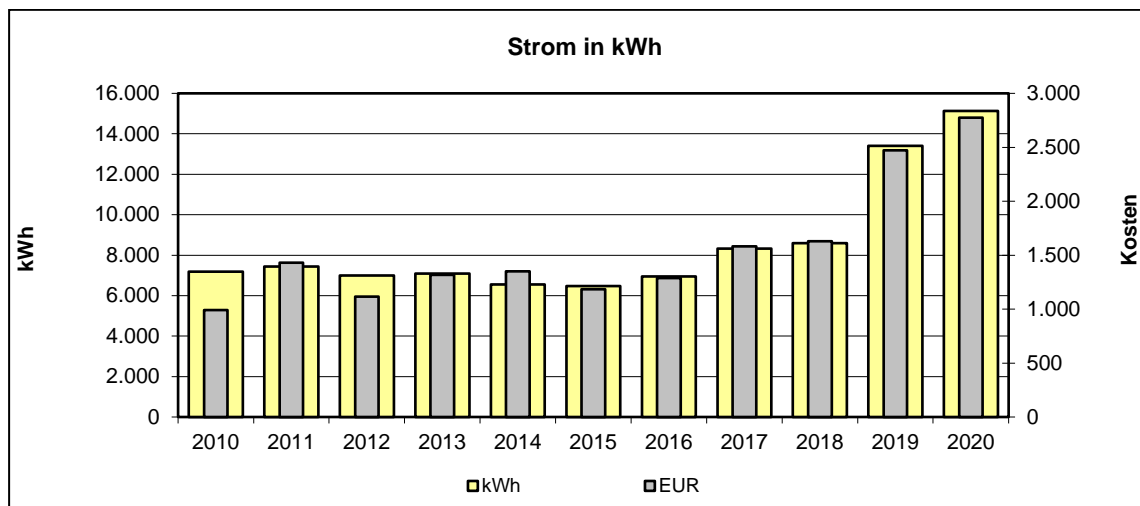
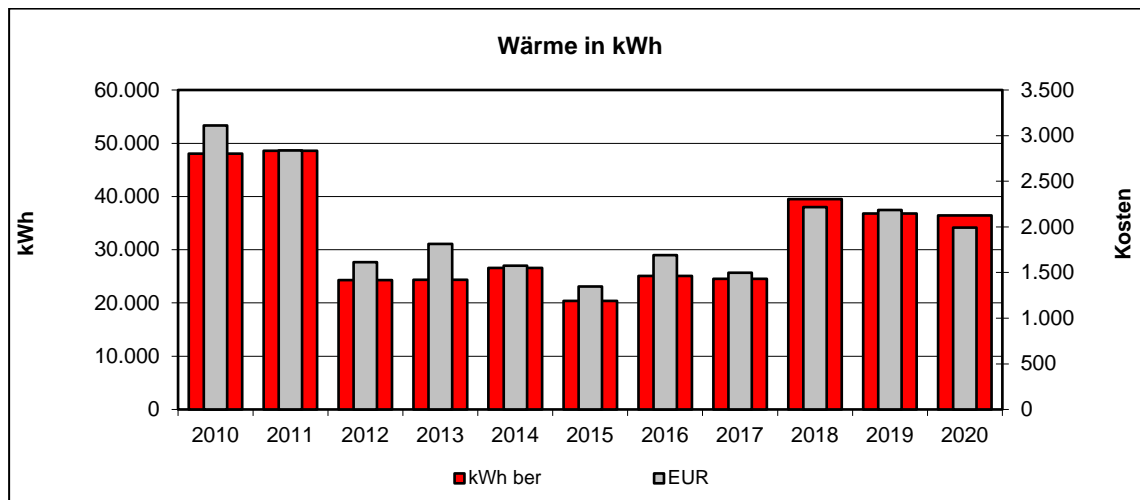


•



### 5.99 X\_KiTa Netzstraße

- Jahreswerte 2010 – 2020

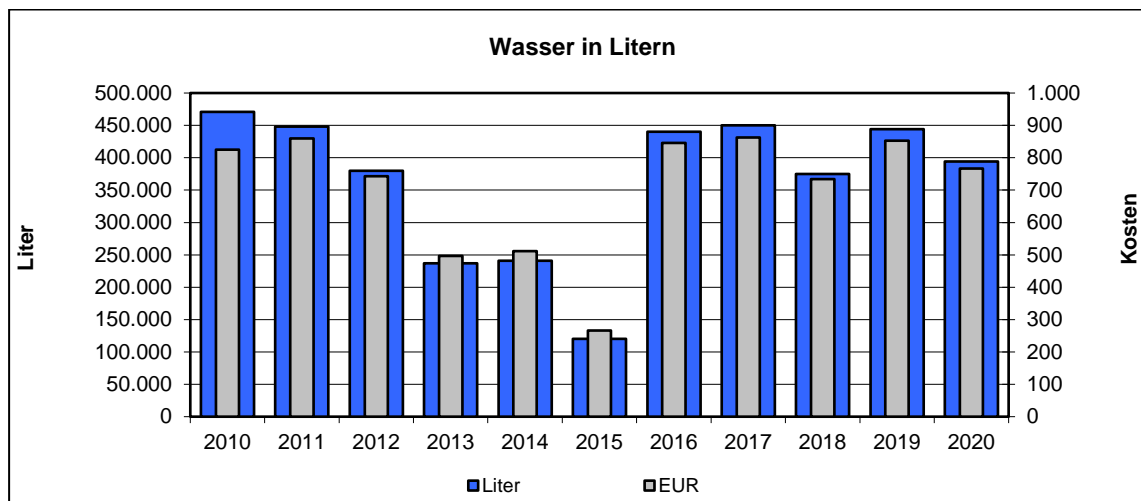
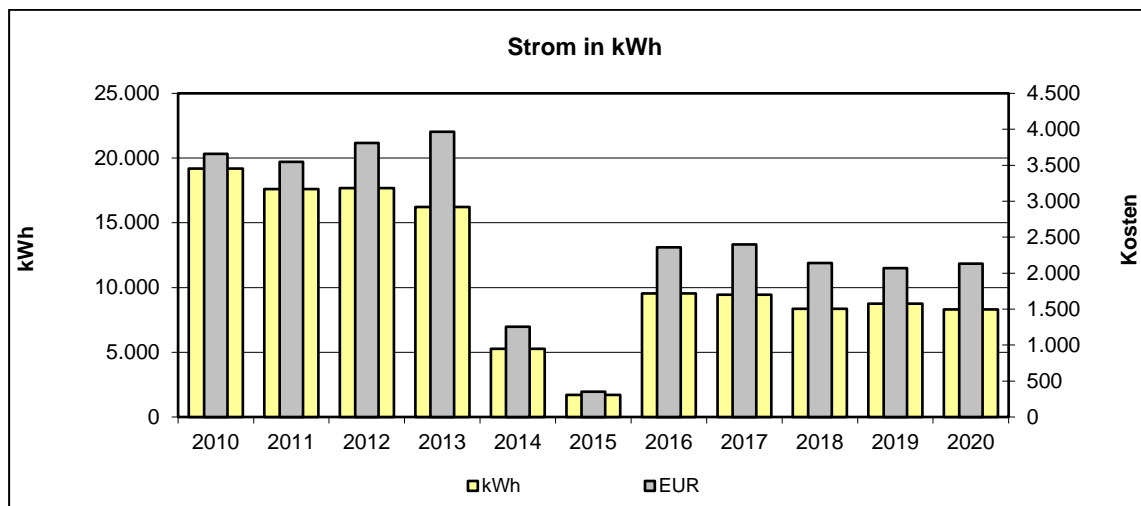
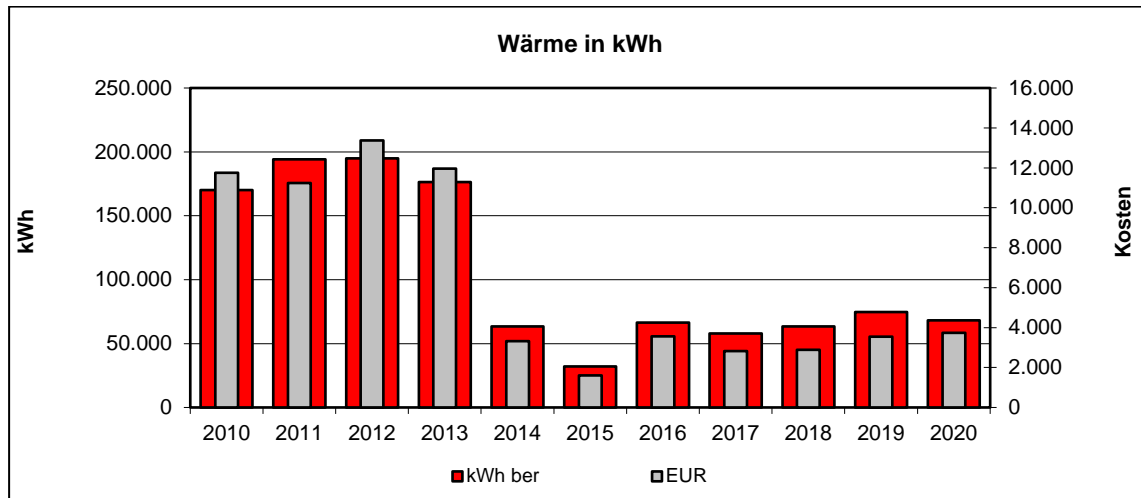


•



## 5.100 KiTa Nikolaus-Groß-Straße 2

- Jahreswerte 2010 – 2020



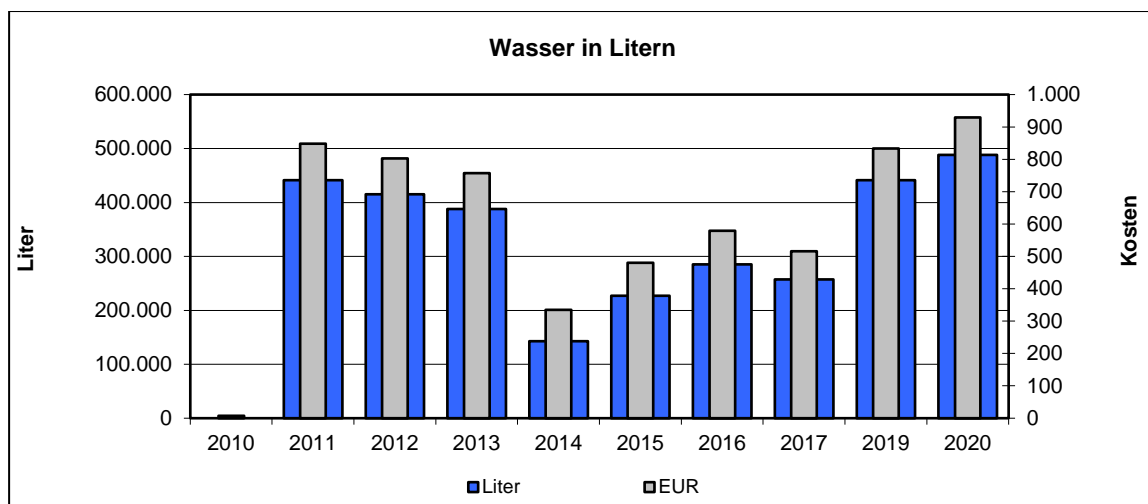
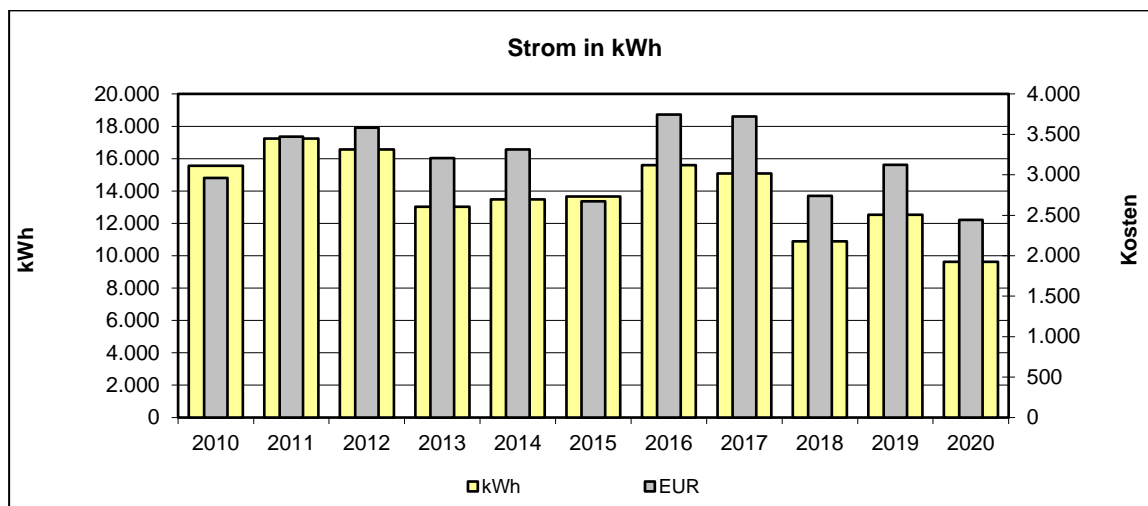
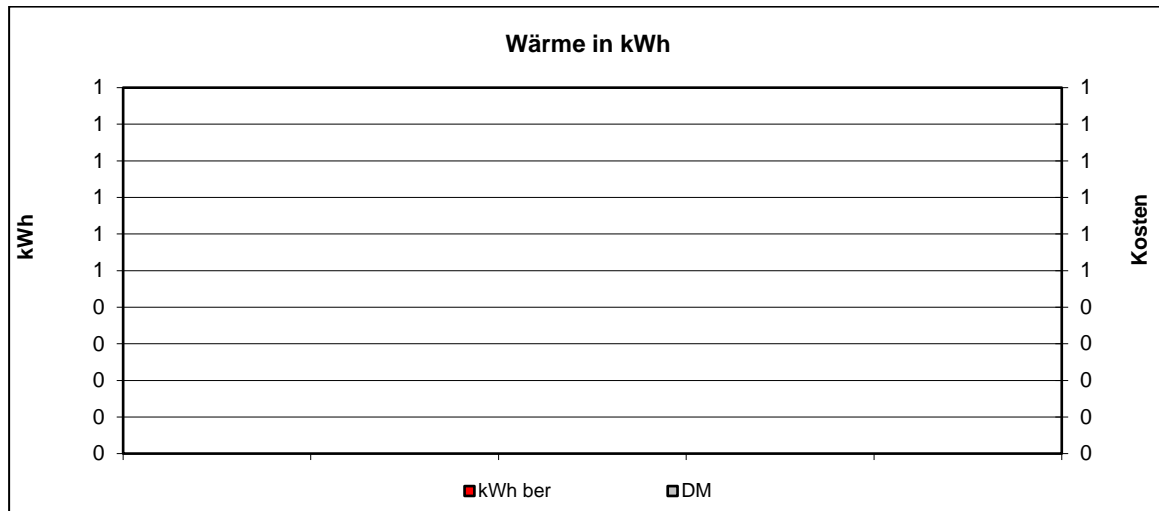
•





### 5.101 KiTa Nobelstraße (Mietobjekt)

- Jahreswerte 2010 – 2020

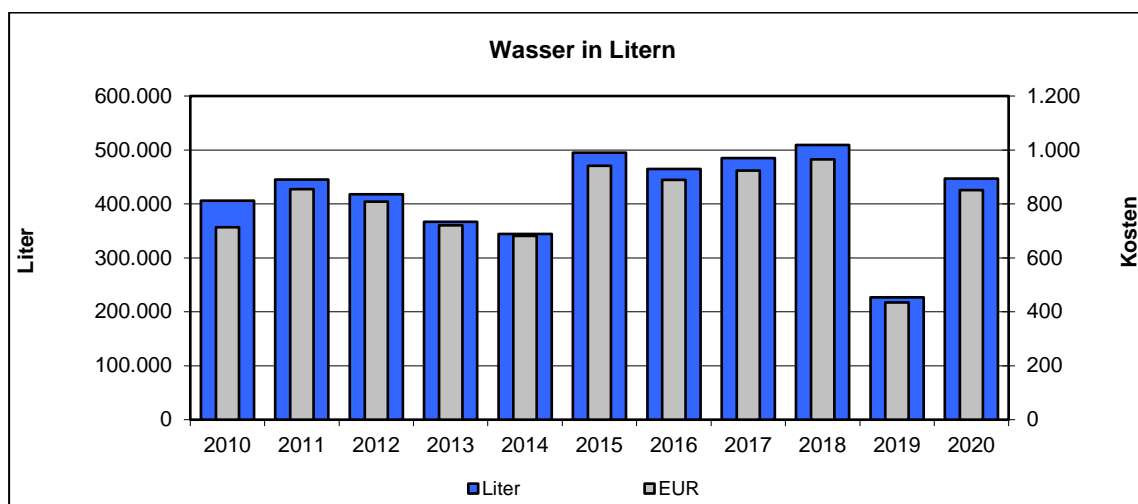
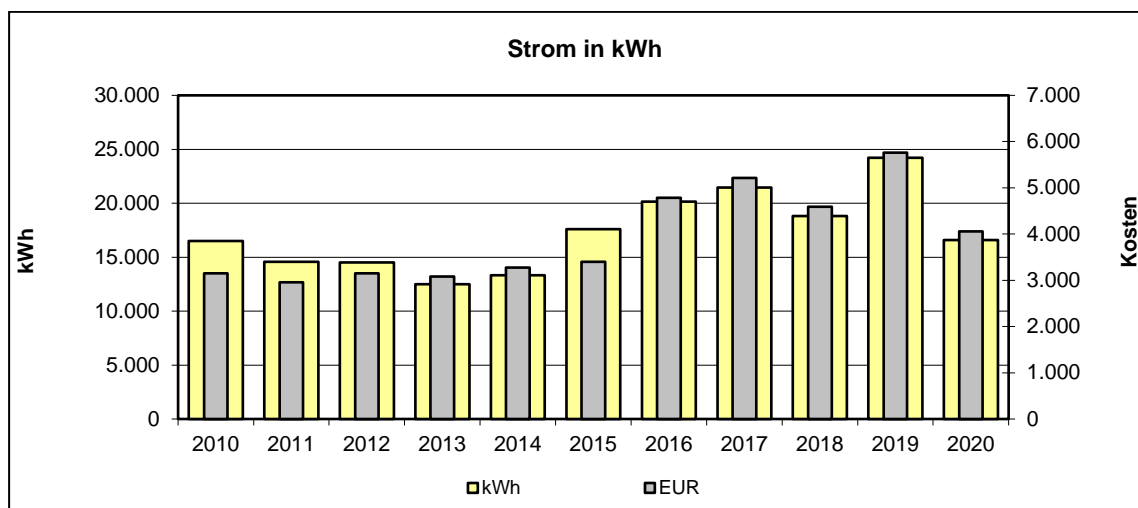
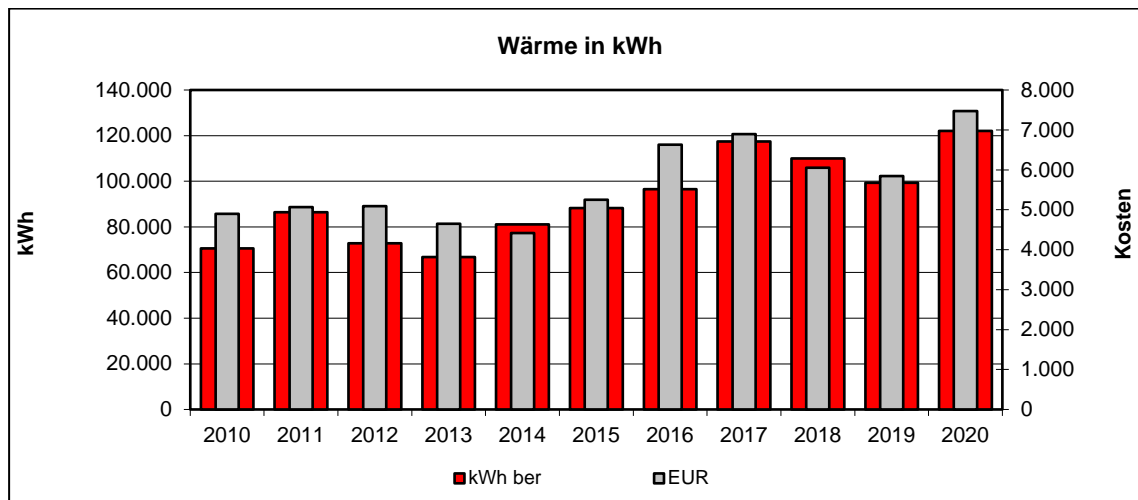


•



### 5.102 KiTa Oulustraße

- Jahreswerte 2010 – 2020

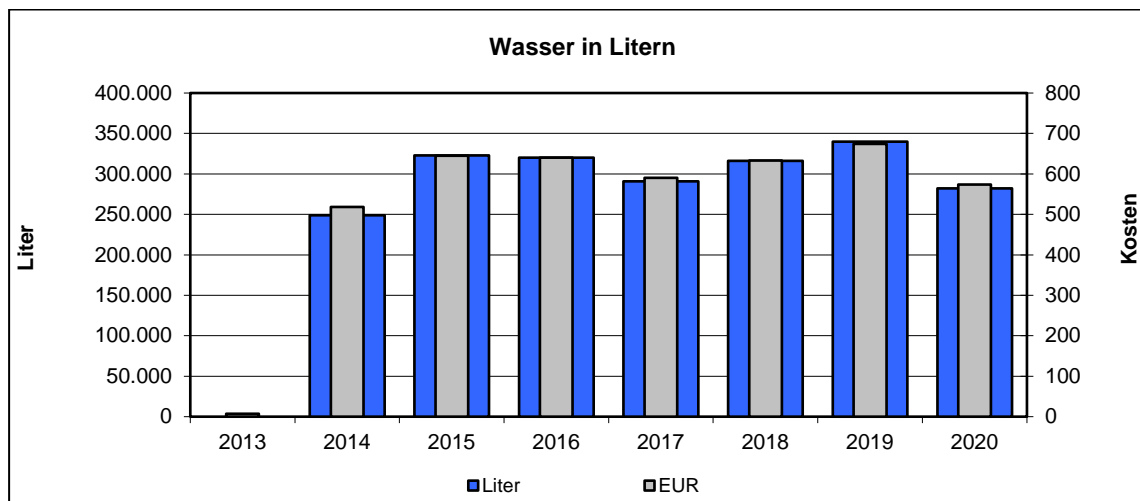
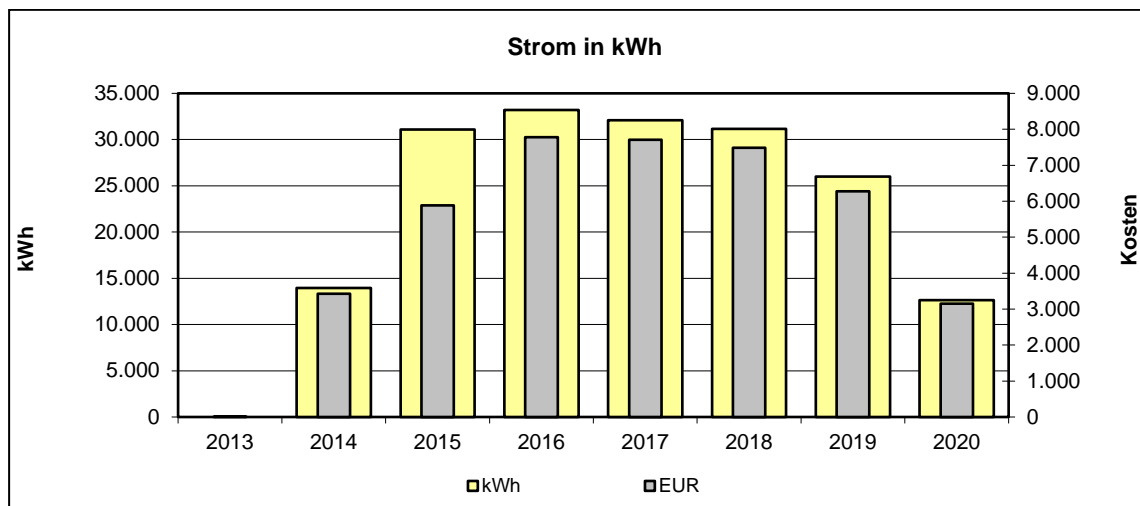
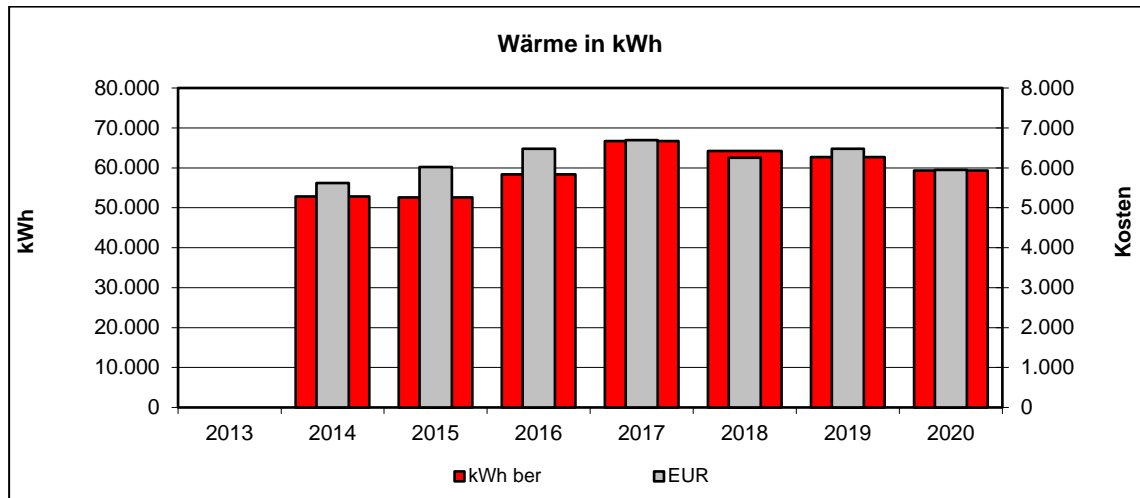


•



### 5.103 KiTa Pestalozzistraße (WGL Mietobjekt)

- Jahreswerte 2010 – 2020

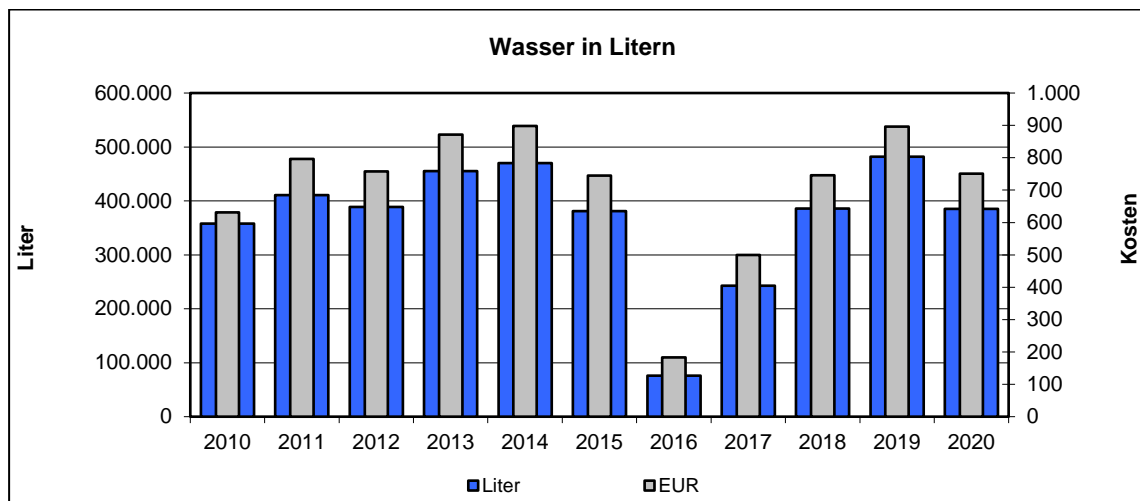
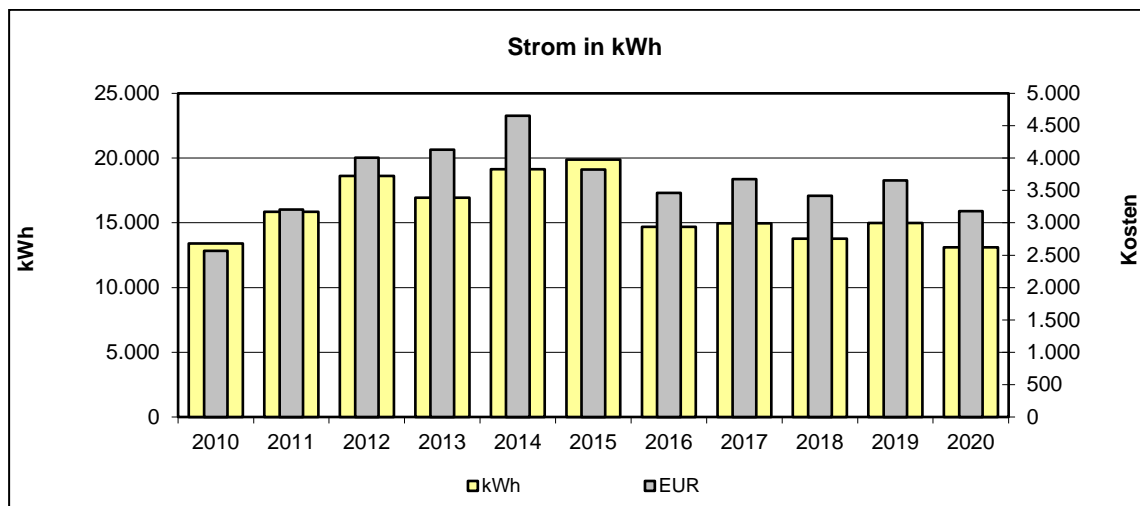
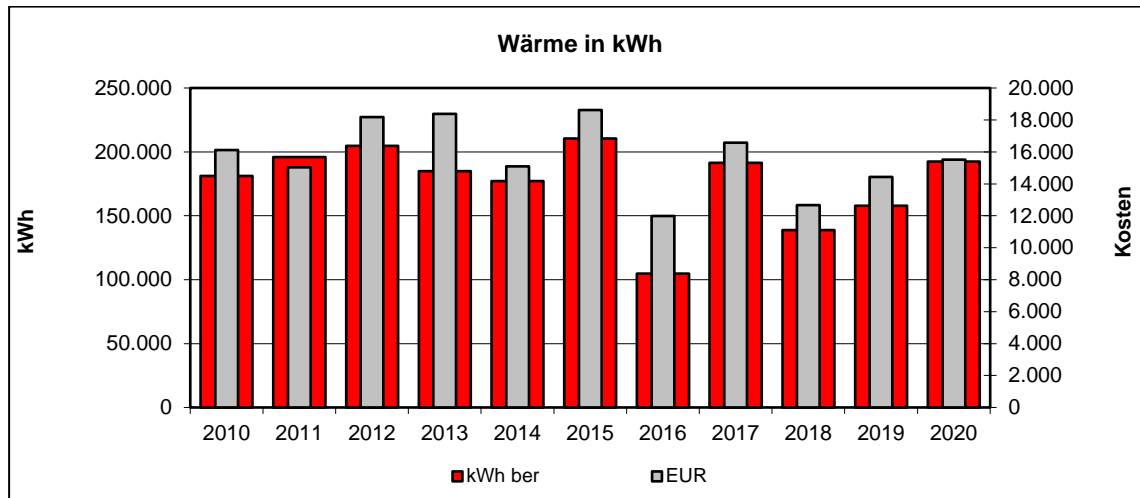


•



### 5.104 KiTa Pregelstraße

- Jahreswerte 2010 – 2020

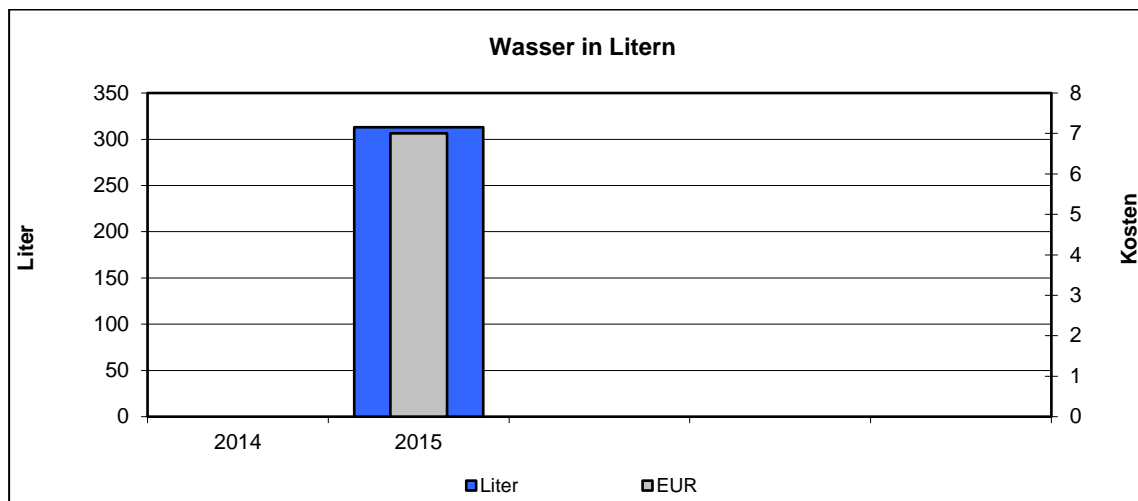
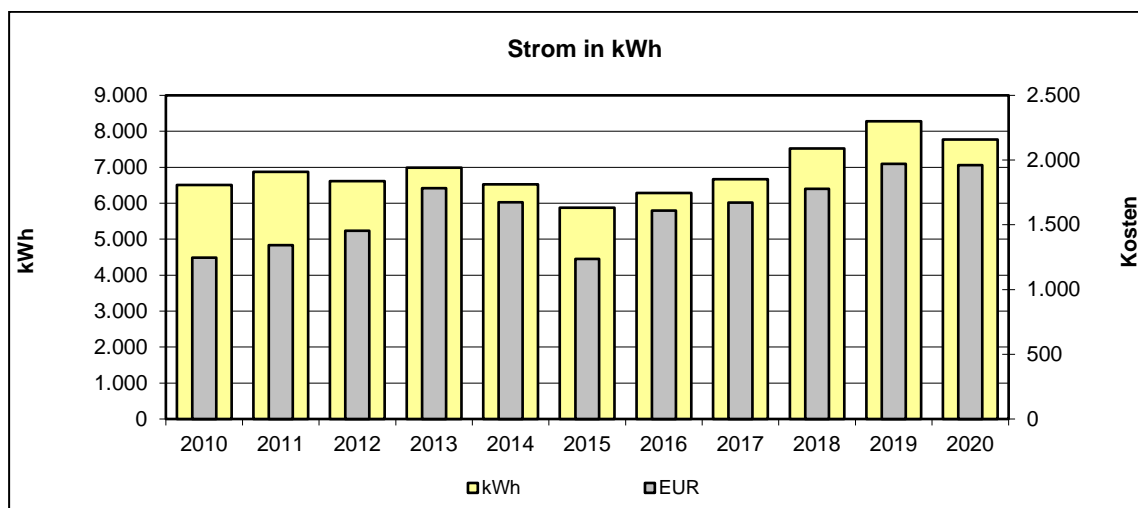
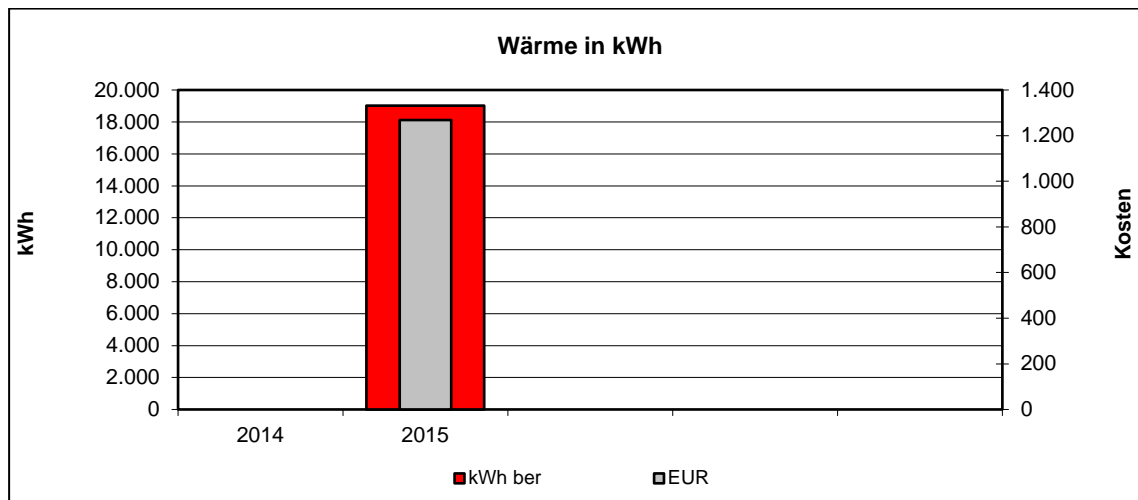


•



### 5.105 KiTa Rat-Deycks-Straße (Mietobjekt)

- Jahreswerte 2010 – 2020

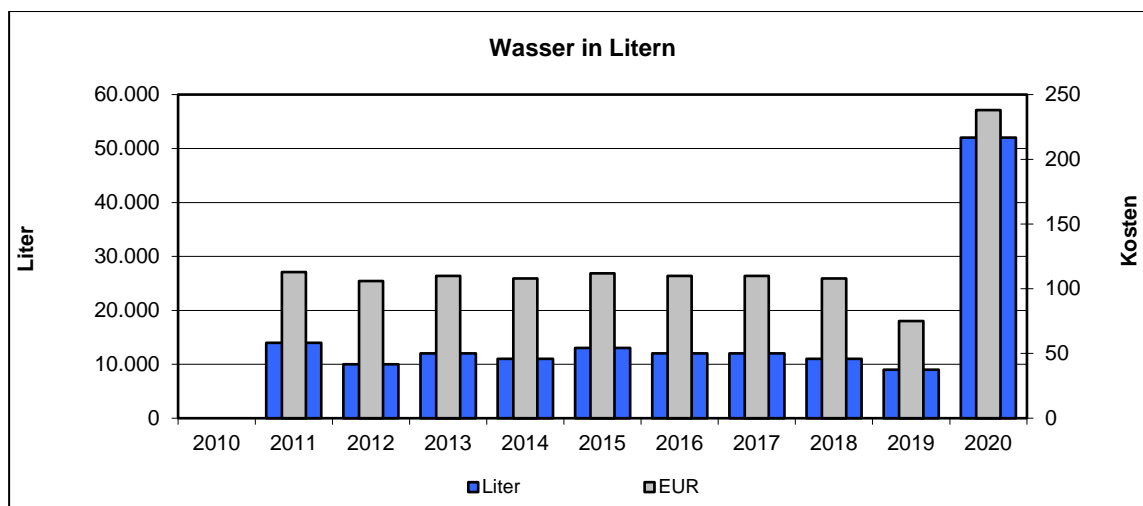
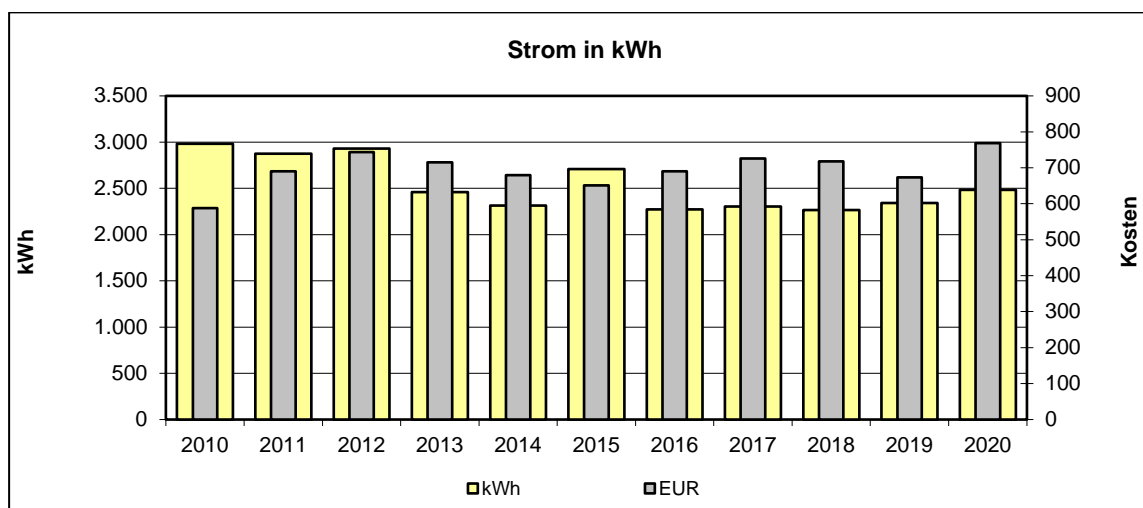
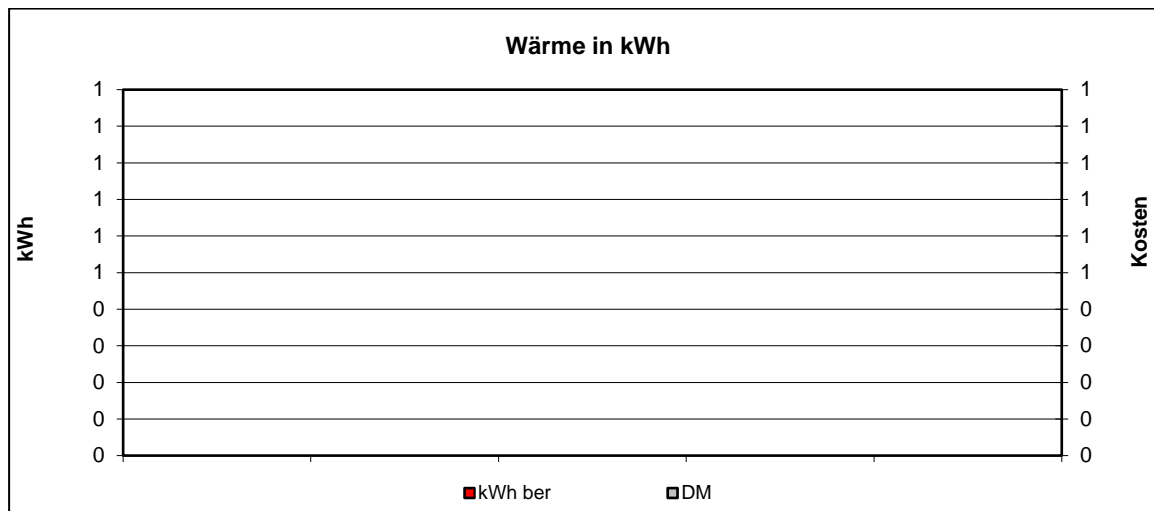


•



### 5.106 KiTa Reuschenberger Straße (Mietobjekt)

- Jahreswerte 2010 – 2020

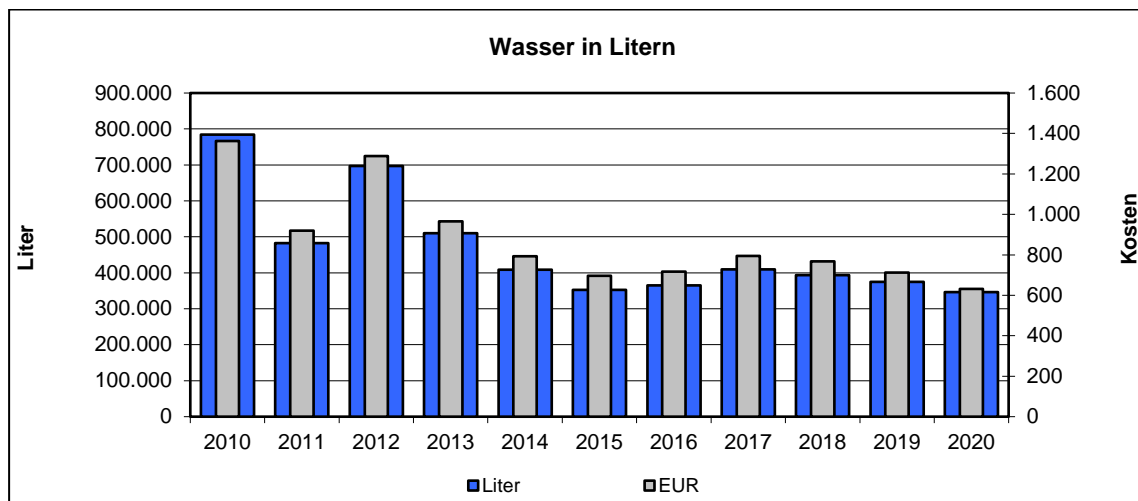
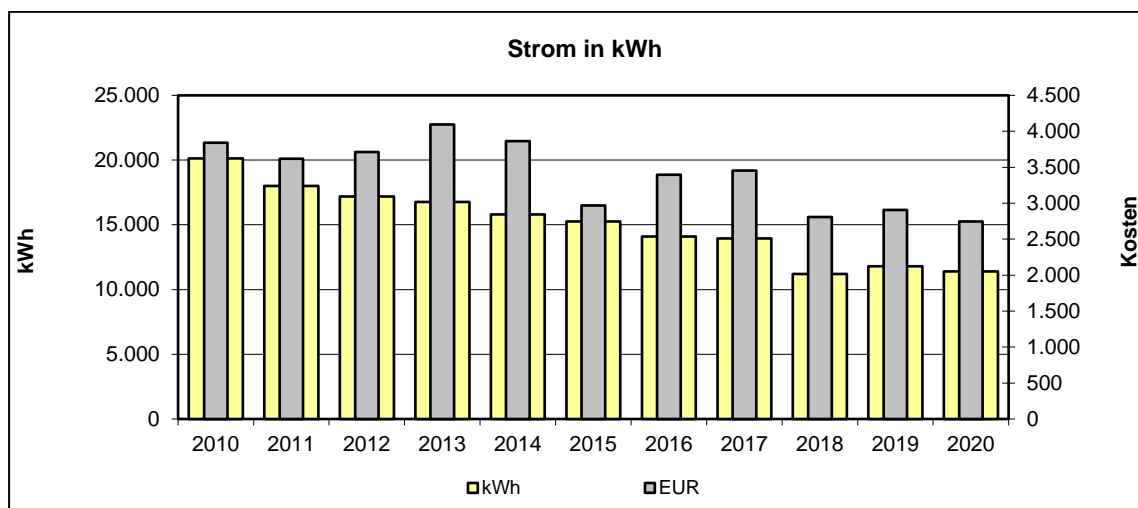
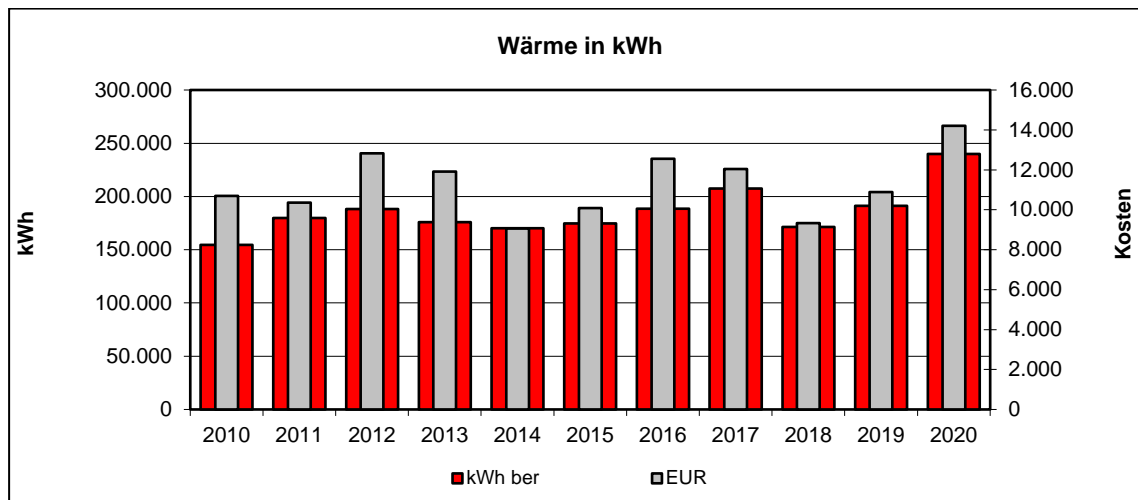


•



### 5.107 KiTa Sandstraße

- Jahreswerte 2010 – 2020

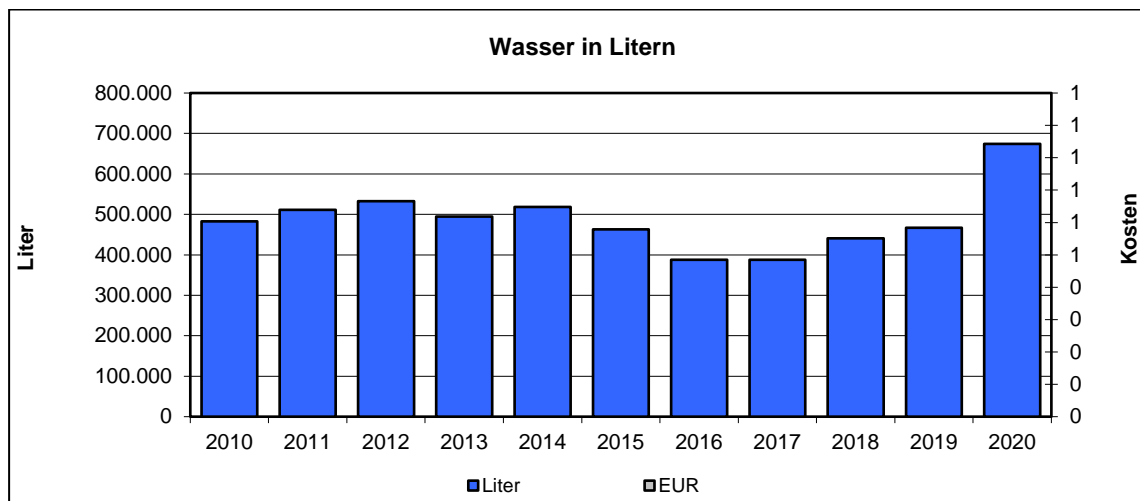
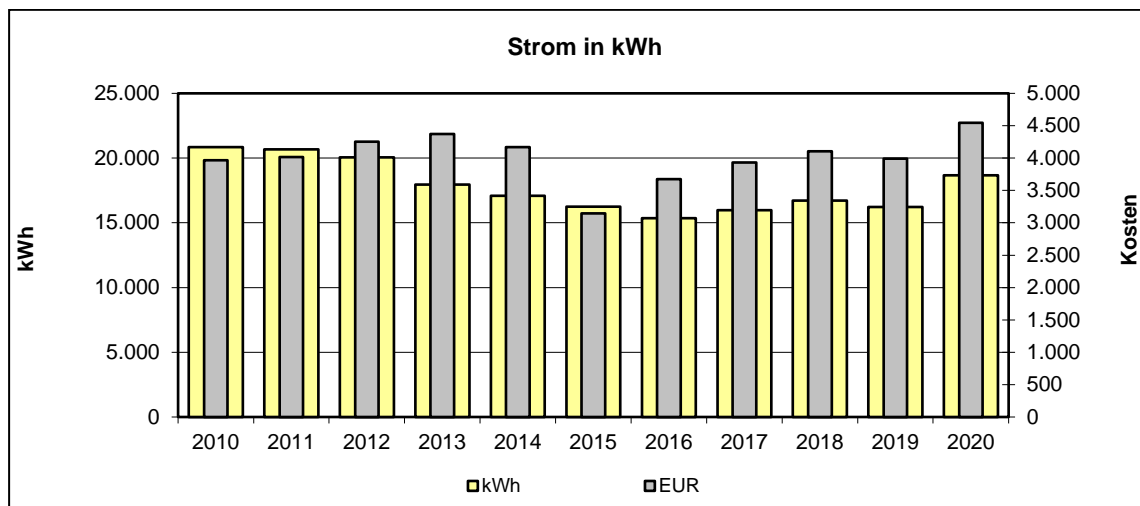
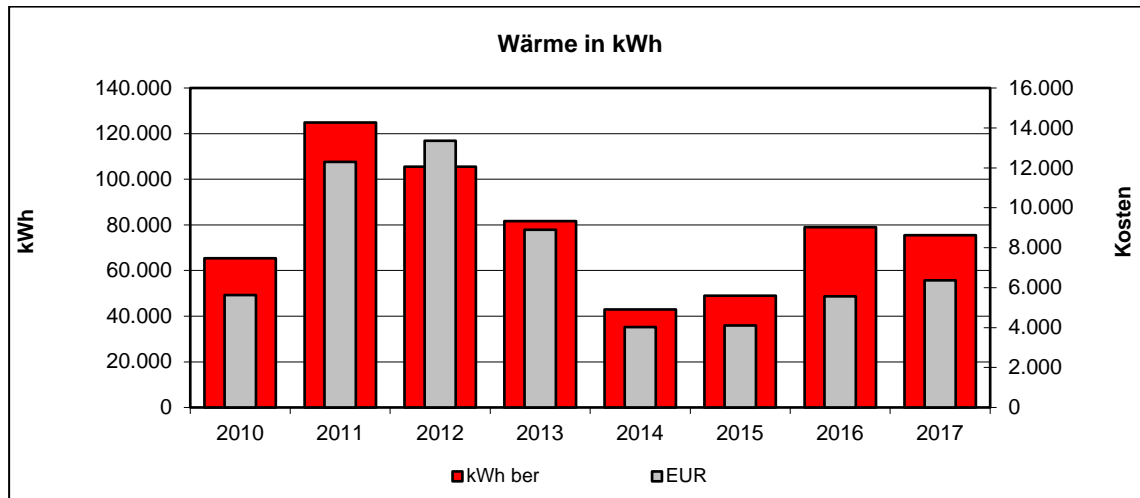


•



### 5.108 KiTa Scharnhorststraße 13

- Jahreswerte 2010 – 2020



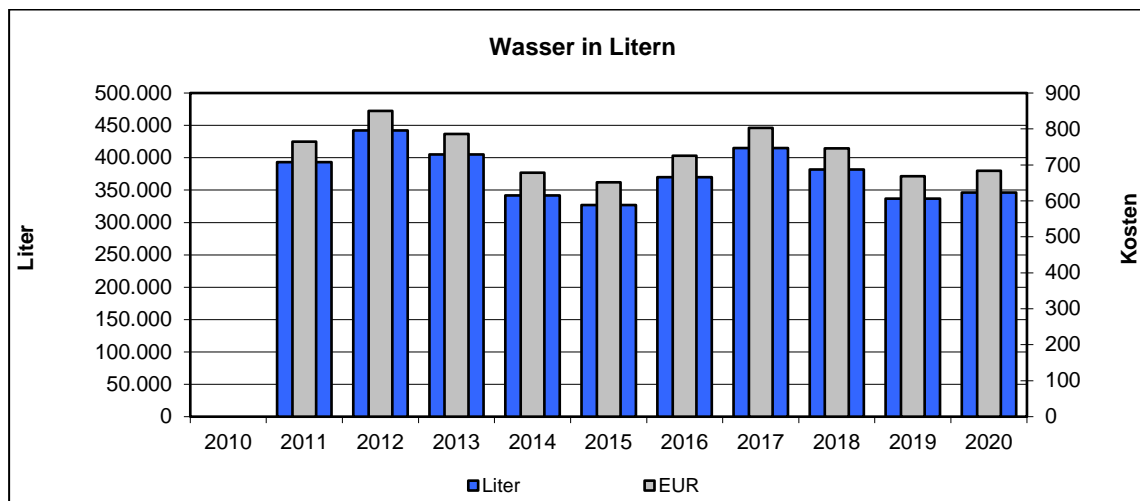
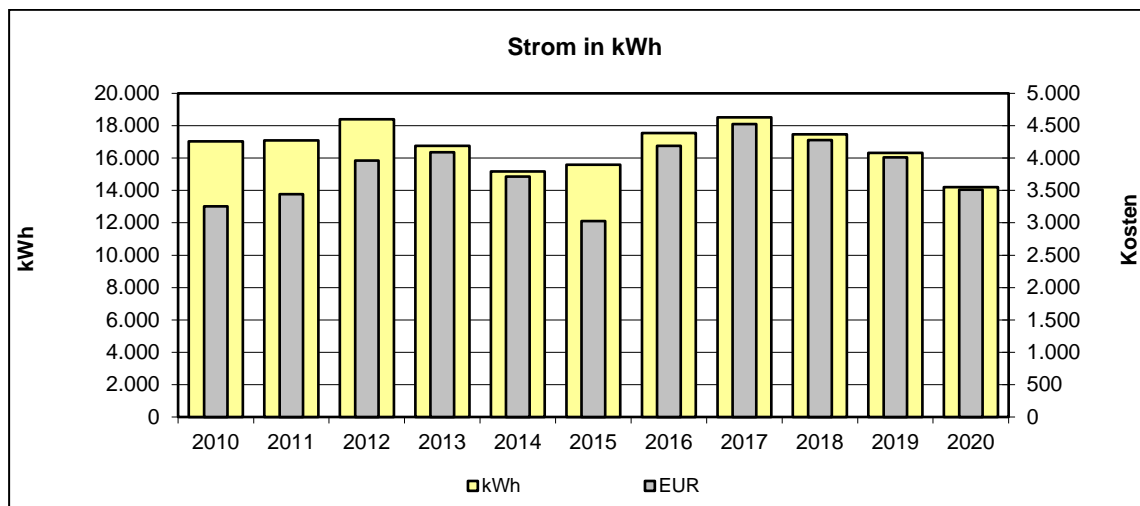
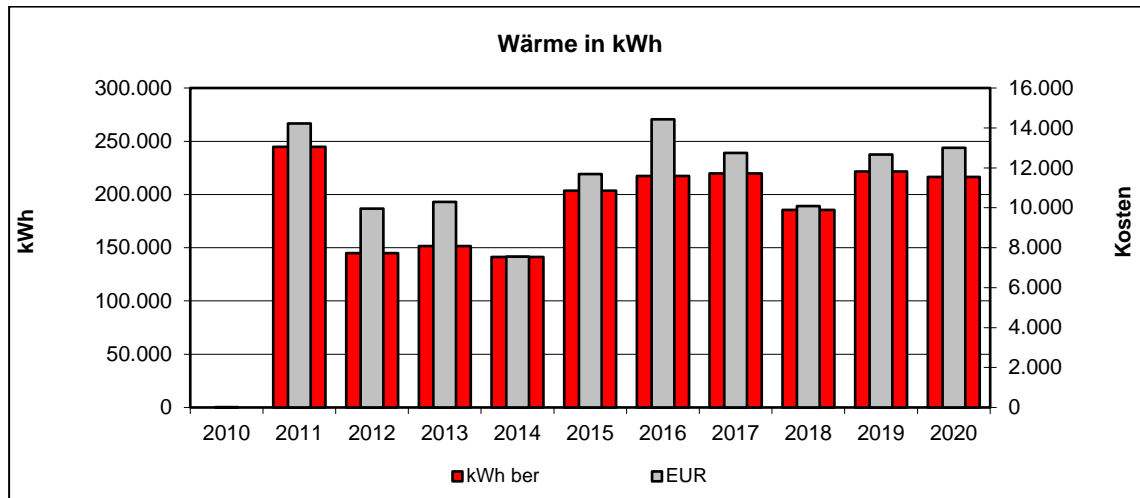
•





### 5.109 KiTa Spreestraße

- Jahreswerte 2010 – 2020

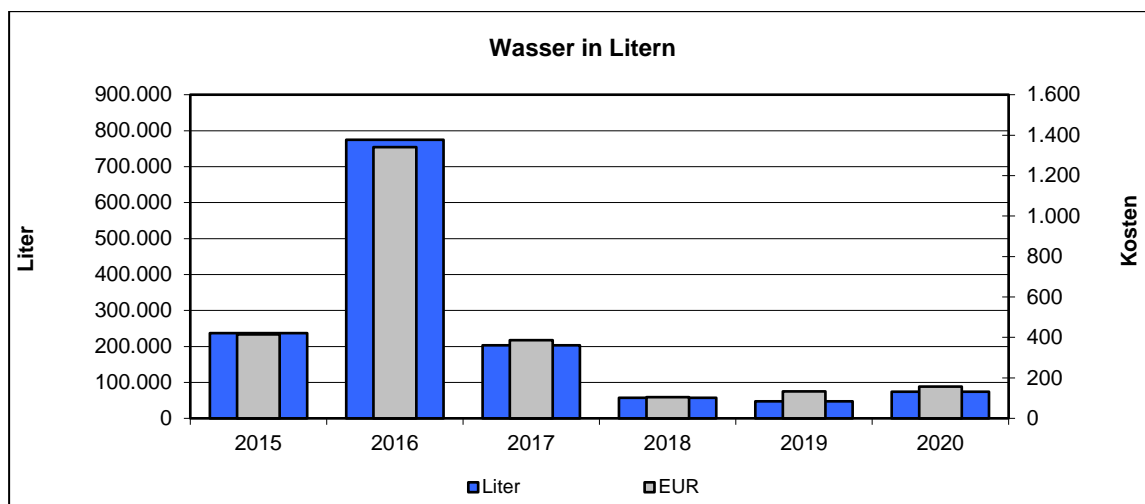
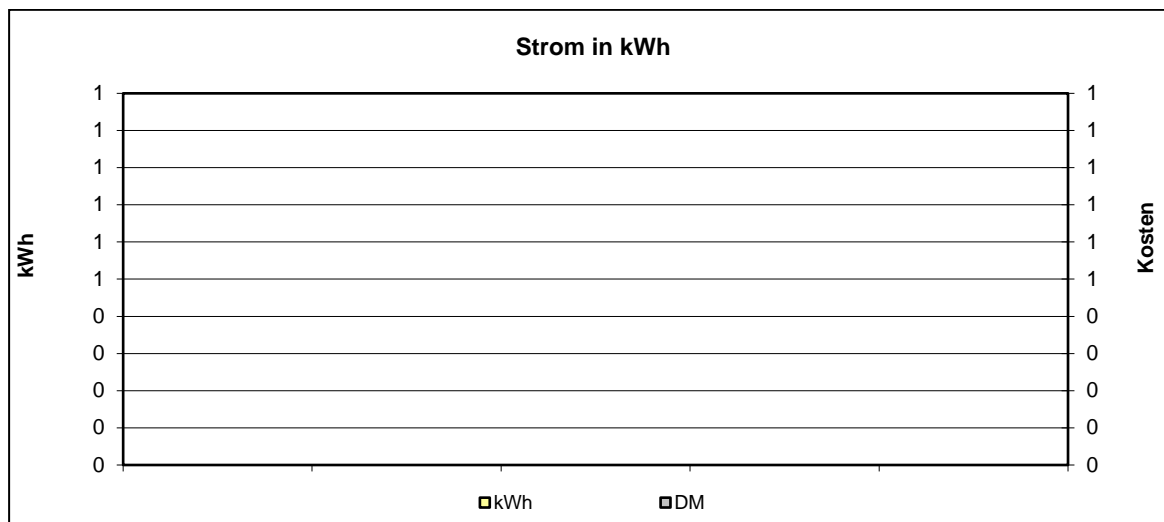
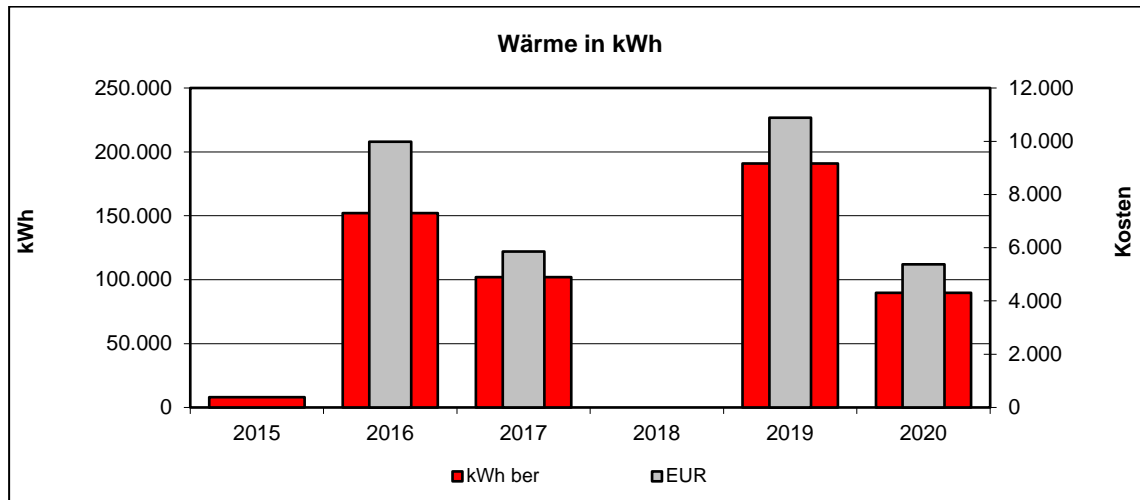


•



### 5.110 KiTa Stralsunder Straße 16 - früher ÜHeim - Contai

- Jahreswerte 2010 – 2020

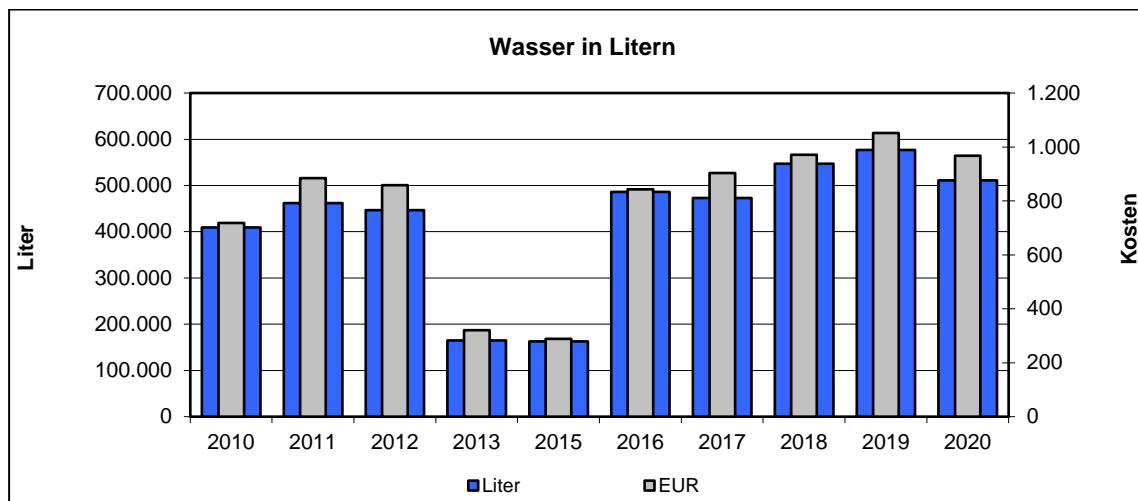
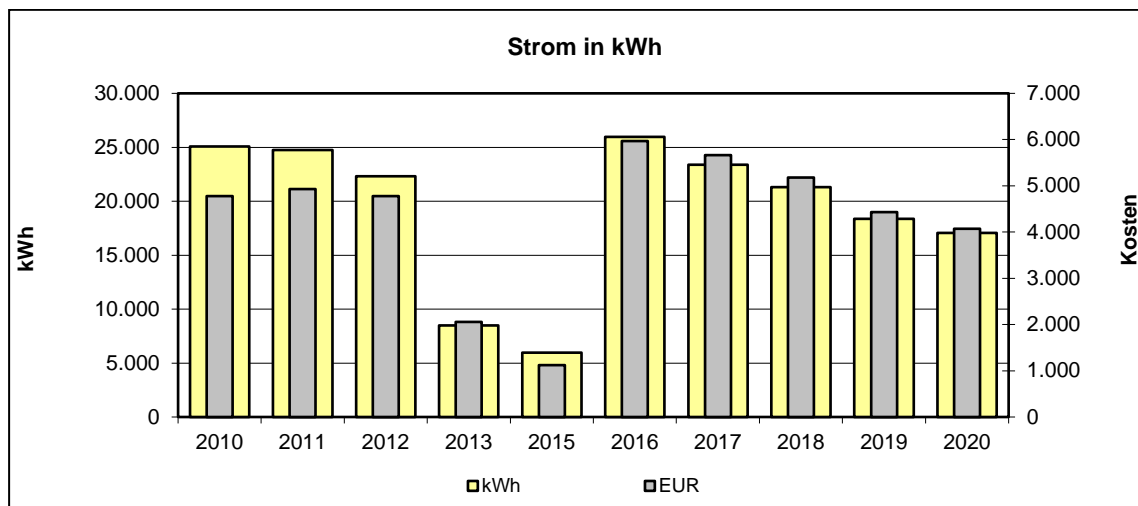
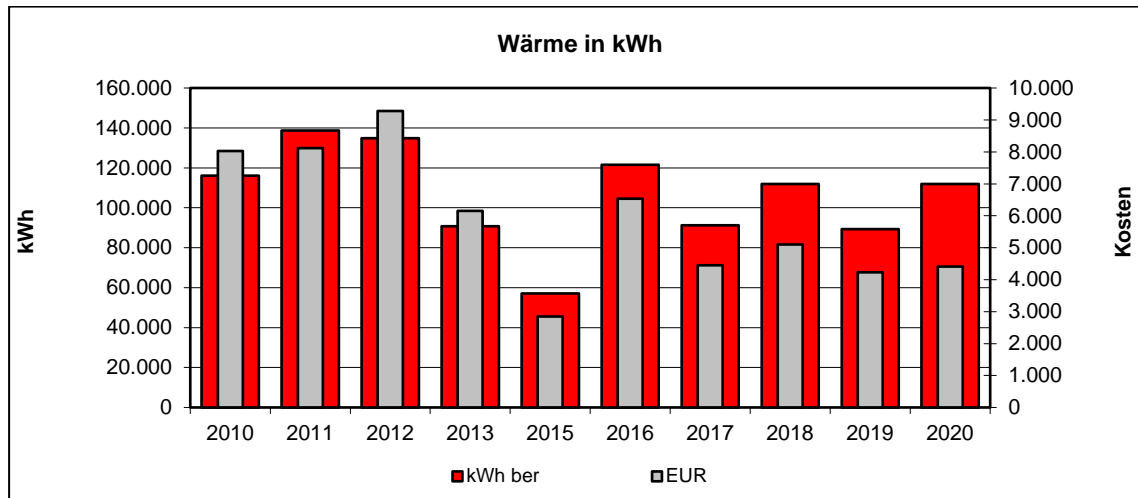


-



### 5.111 KiTa Stralsunder Straße 3

• Jahreswerte 2010 – 2020

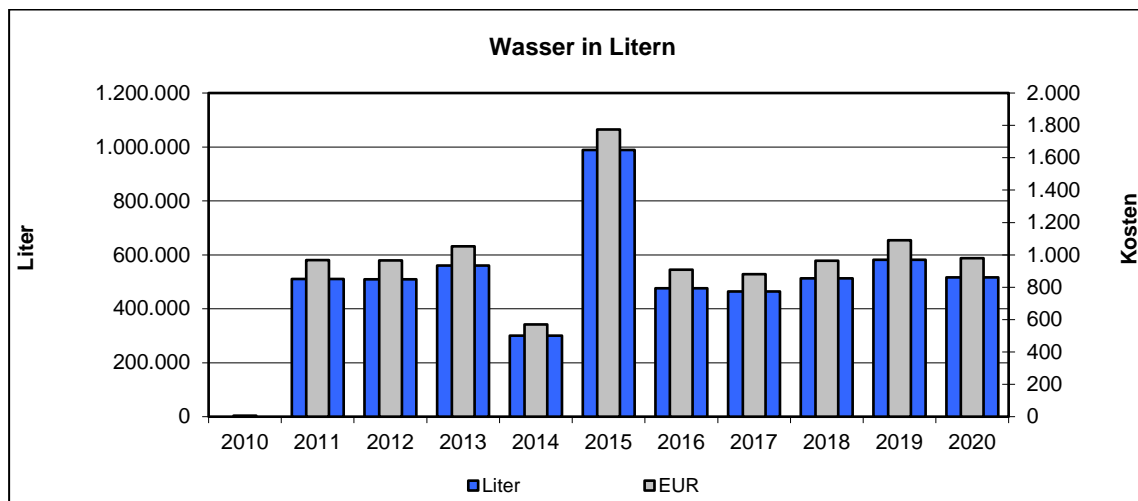
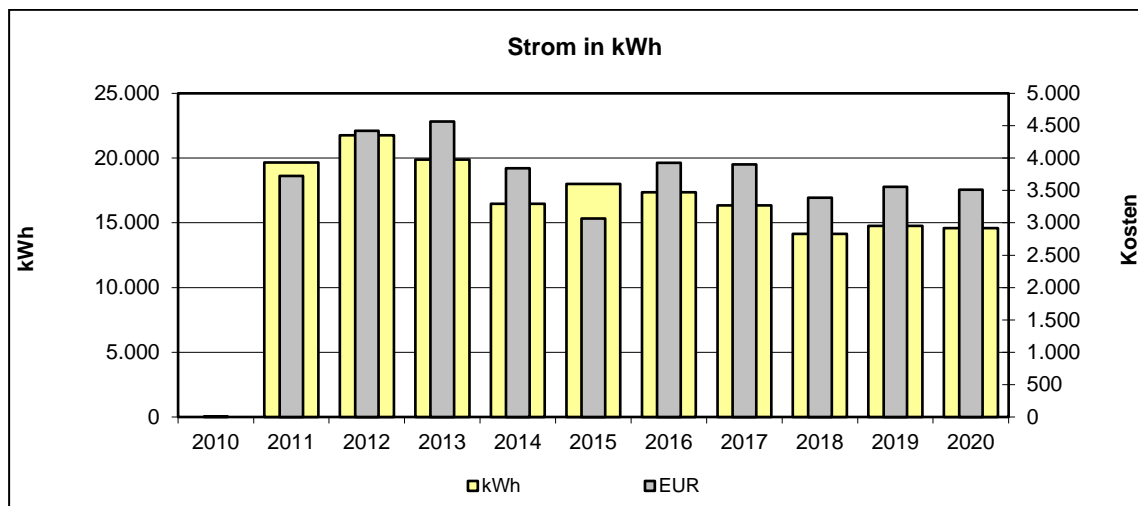
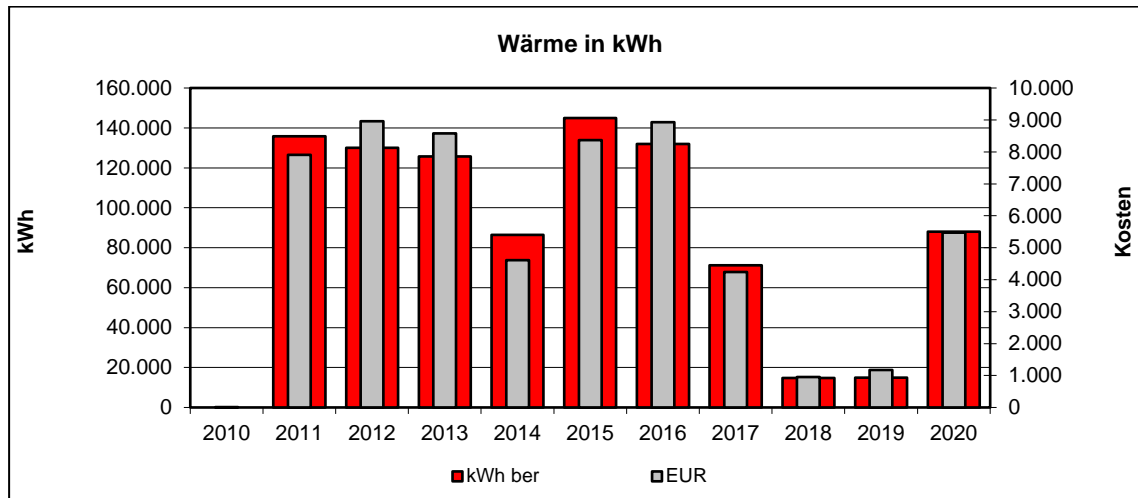


•



### 5.112 KiTa Tempelhofer Straße 114

• Jahreswerte 2010 – 2020

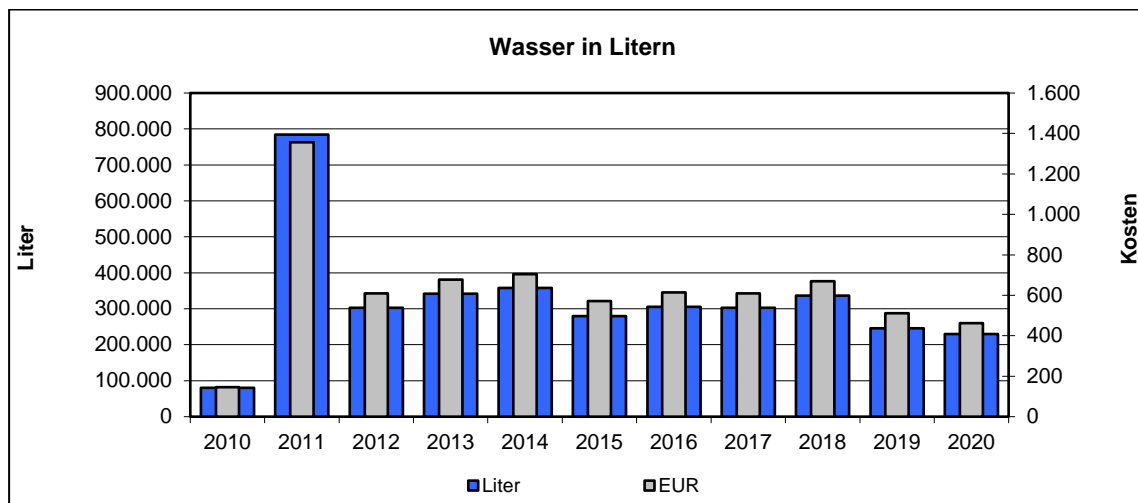
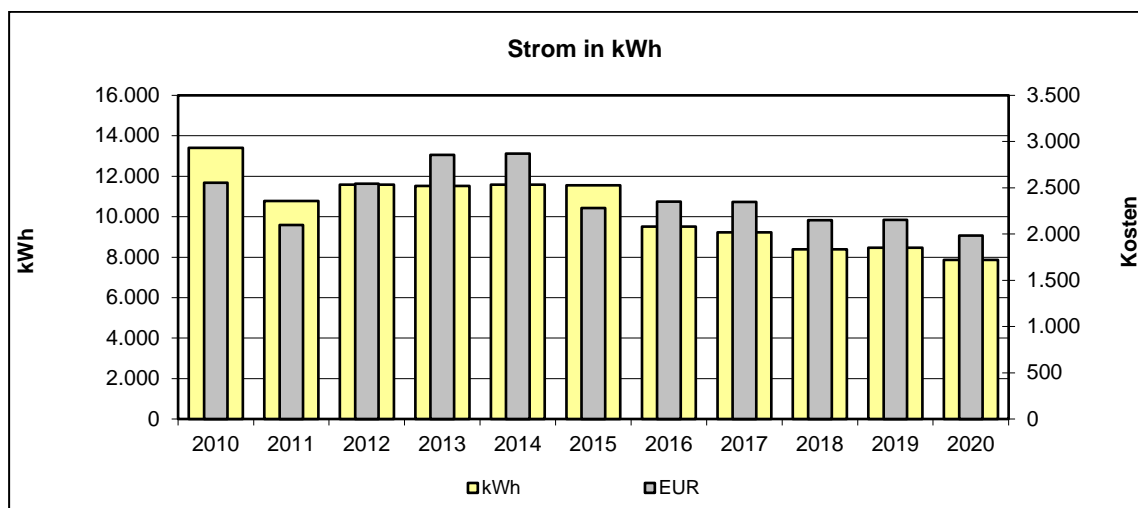
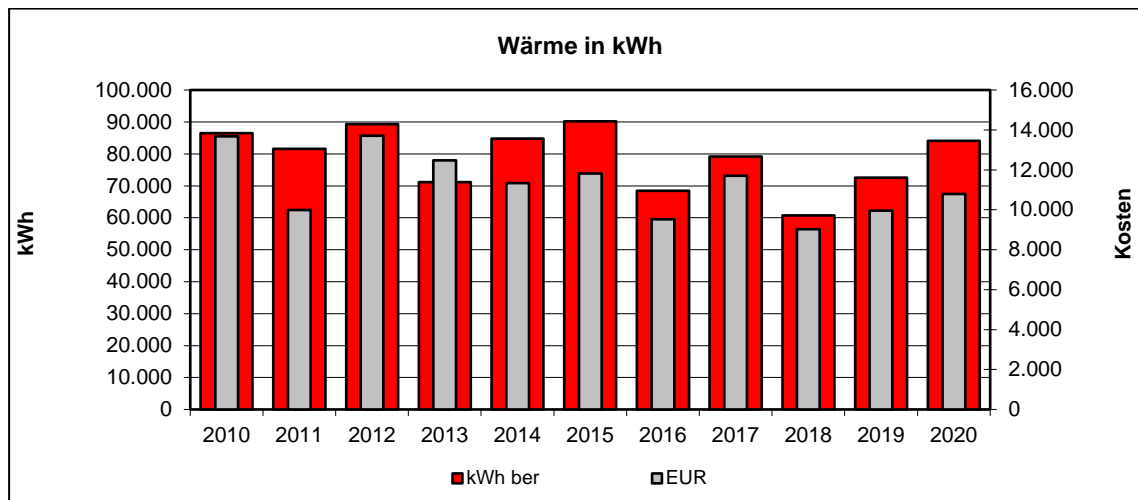


•



### 5.113 KiTa Theodor-Heuss-Ring 132

- Jahreswerte 2010 – 2020

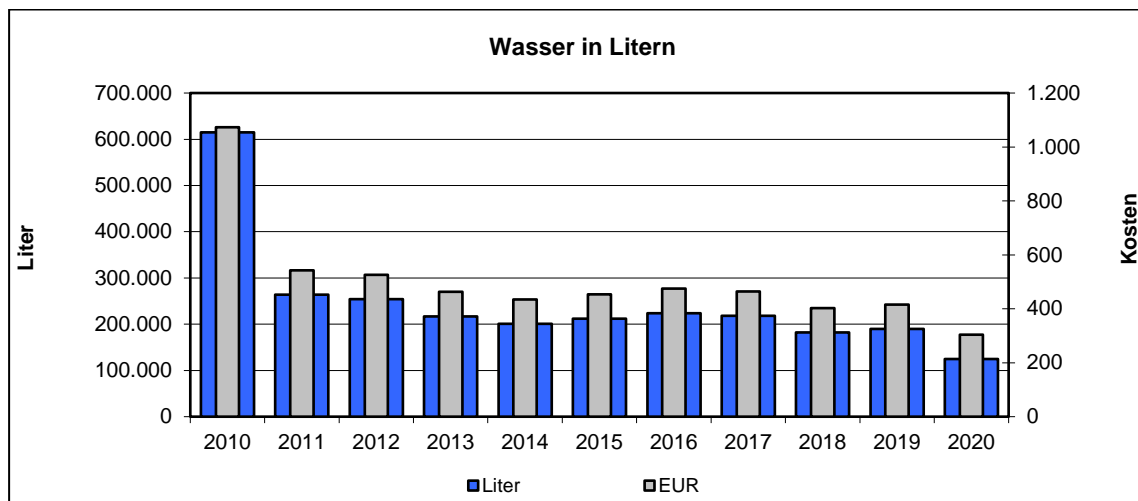
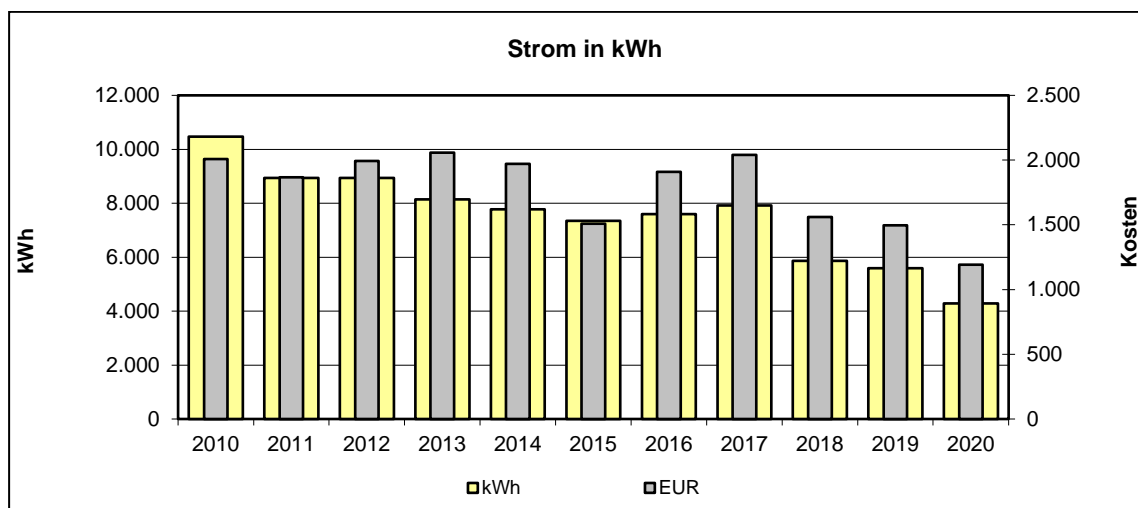
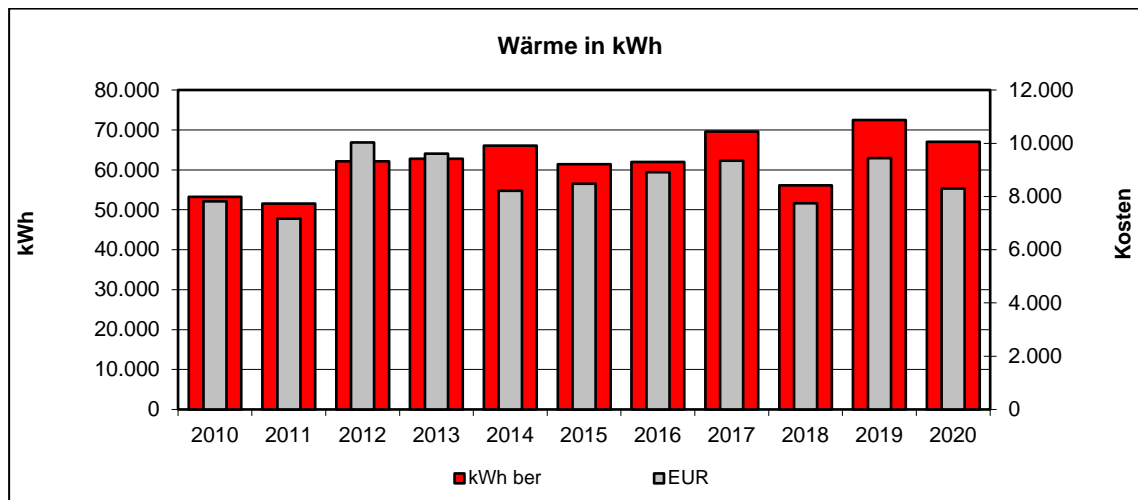


•



### 5.114 KiTa Theodor-Heuss-Ring 62

- Jahreswerte 2010 – 2020

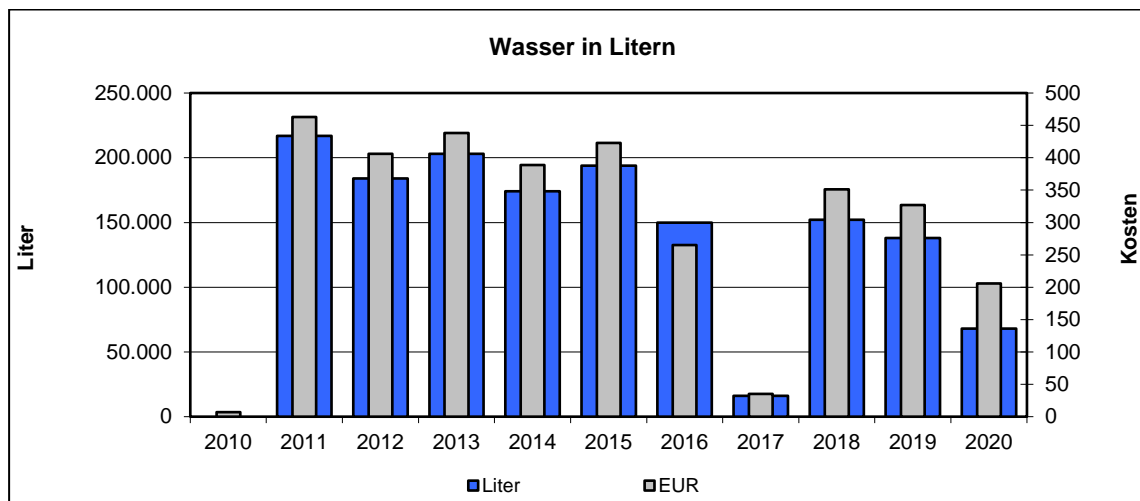
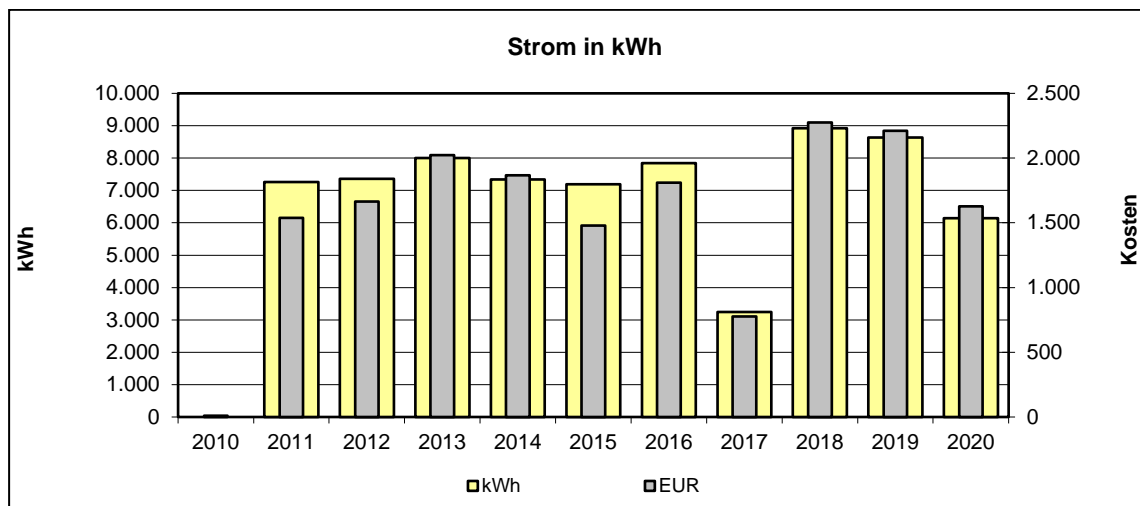
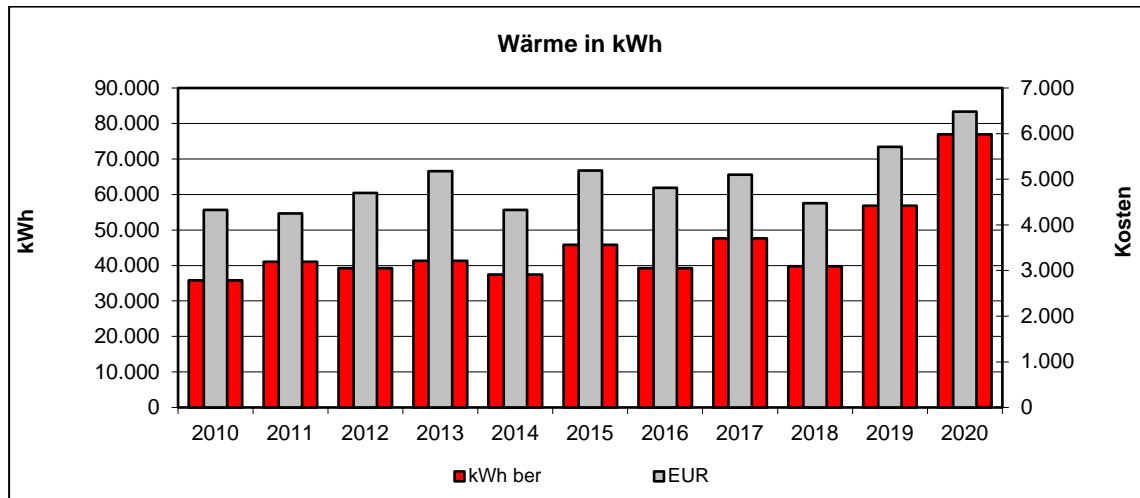


•



### 5.115 KiTa Weichselstraße - zZ Fightclub Leverkusen

• Jahreswerte 2010 – 2020

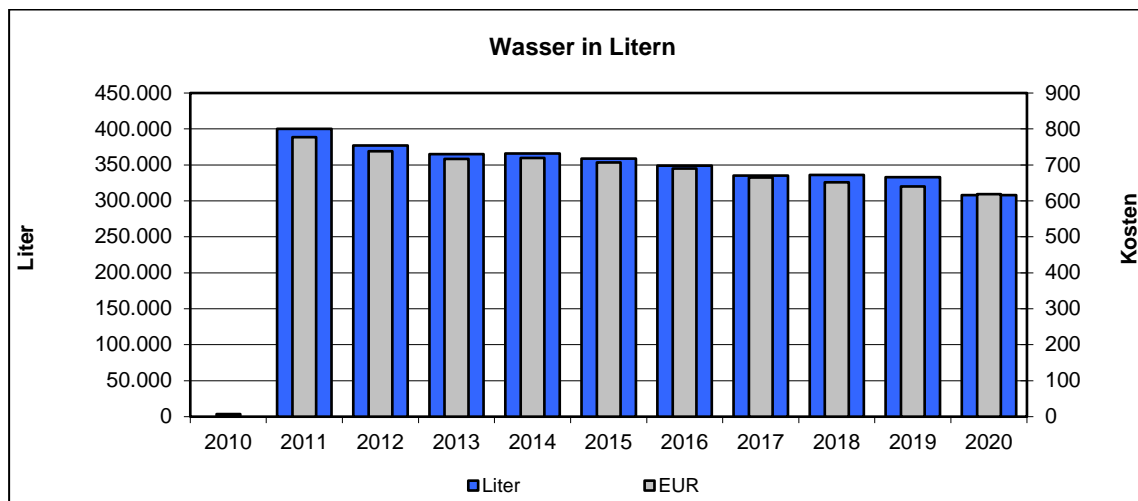
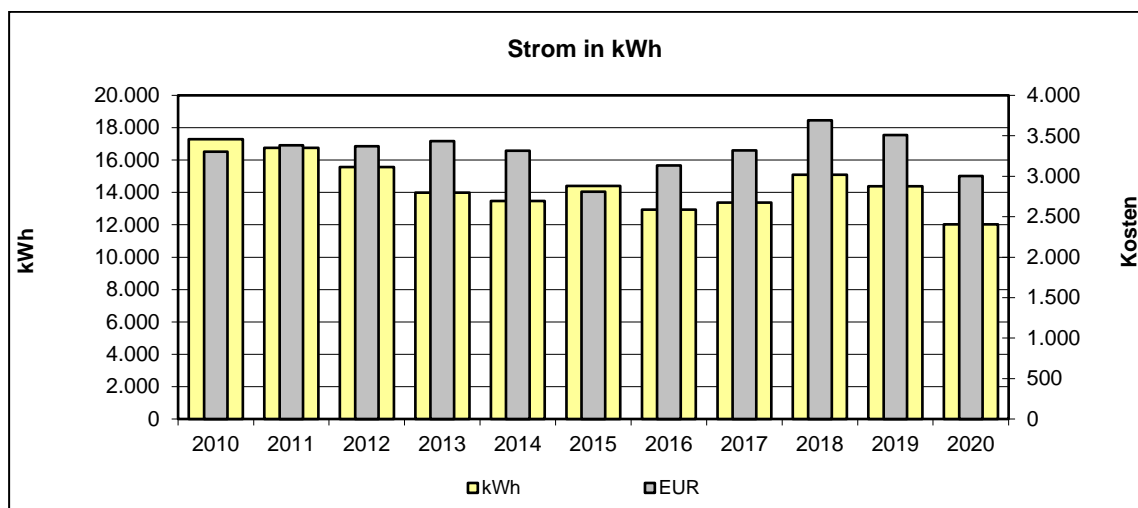
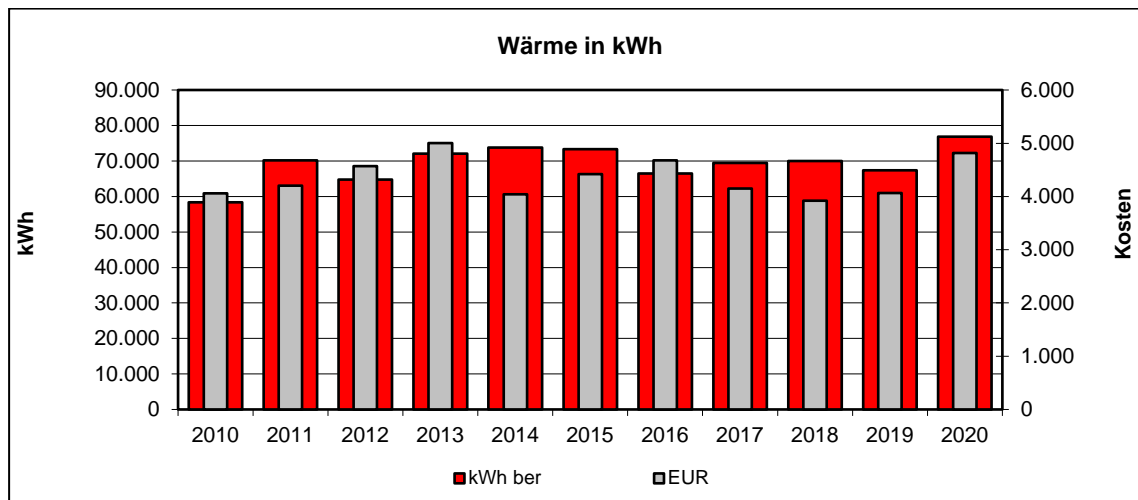


•



### 5.116 KiTa Werner-Heisenberg-Straße

- Jahreswerte 2010 – 2020



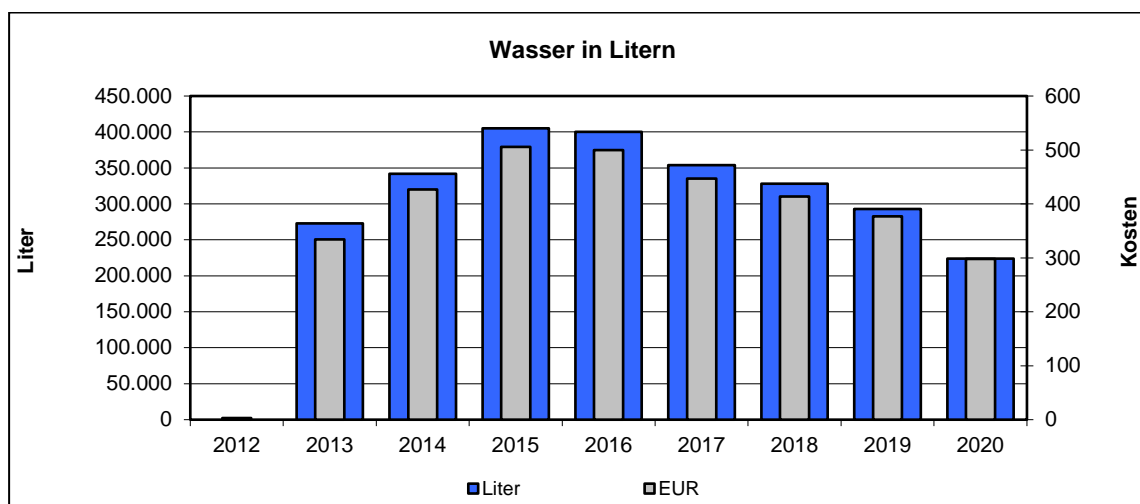
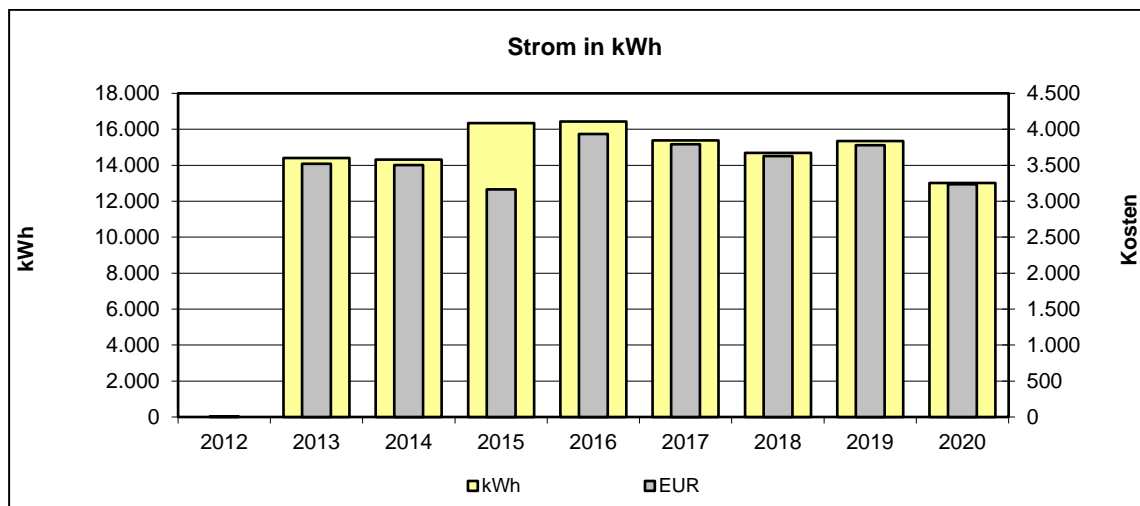
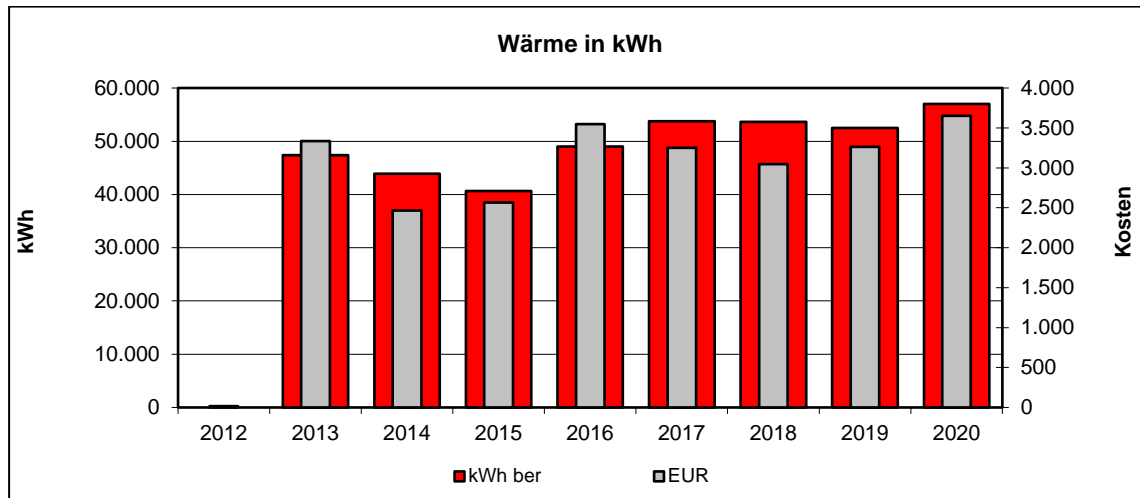
•





### 5.117 KiTa Wuppertalstraße 12 (WGL Mietobjekt)

- Jahreswerte 2010 – 2020

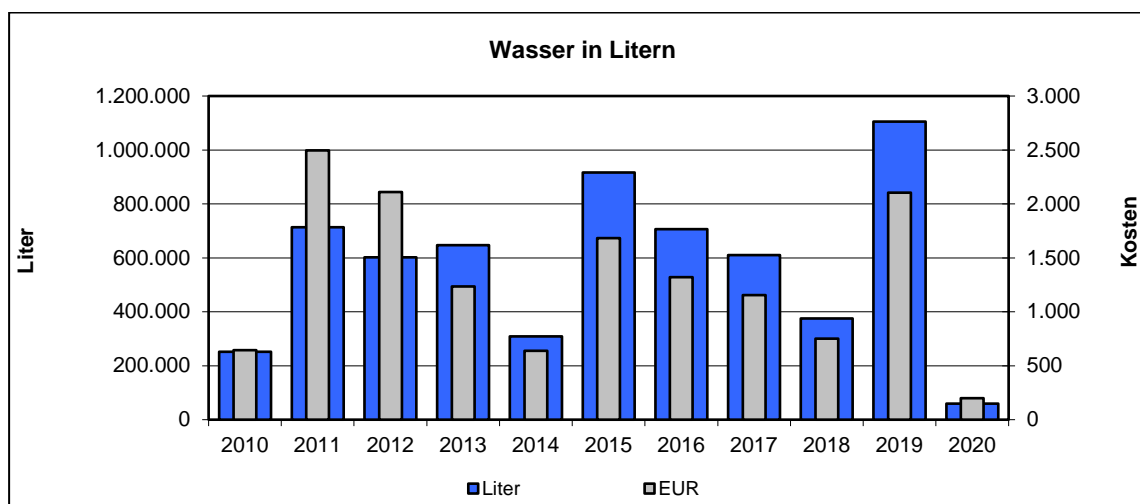
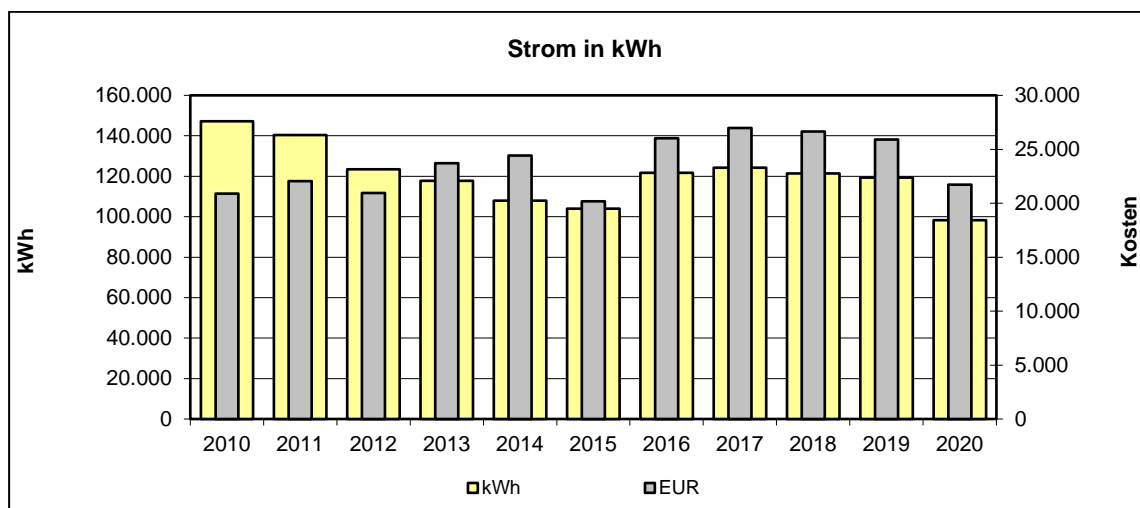
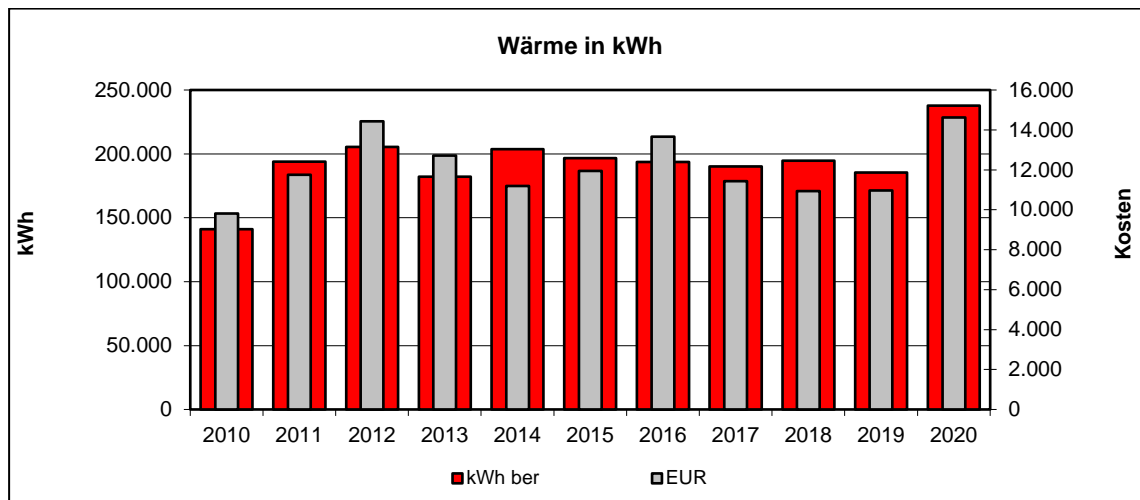


•



### 5.118 NaturGut Ophoven

- Jahreswerte 2010 – 2020

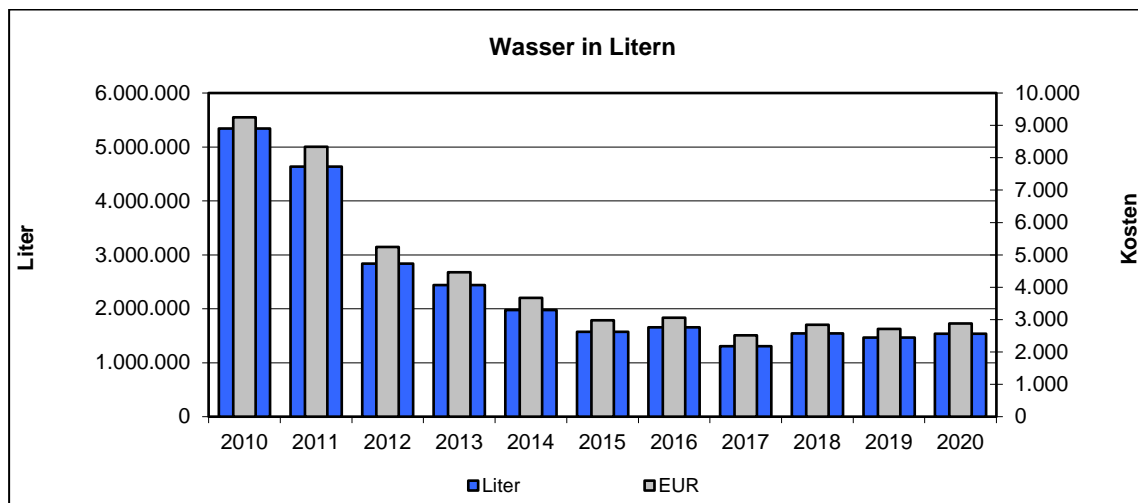
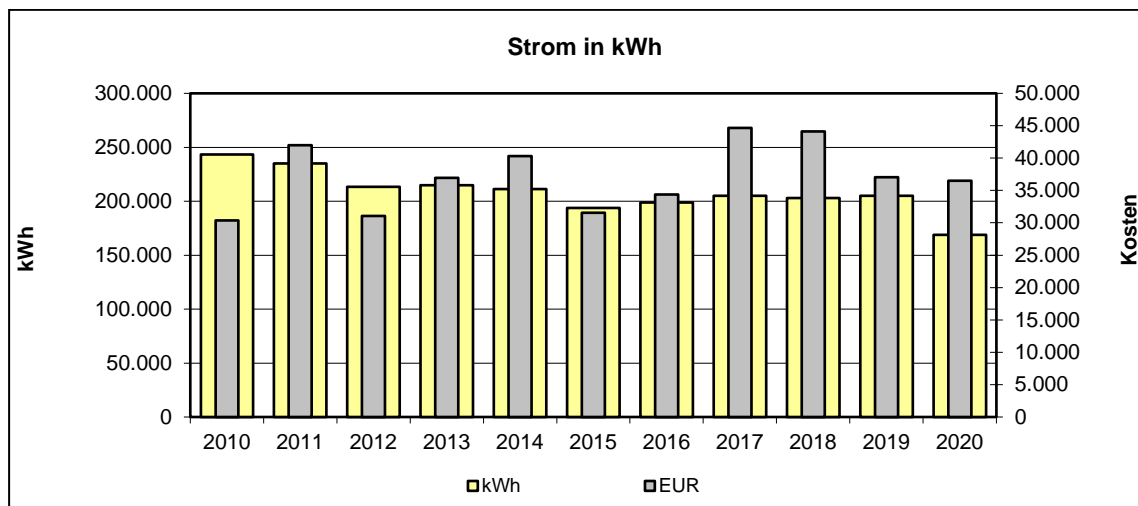
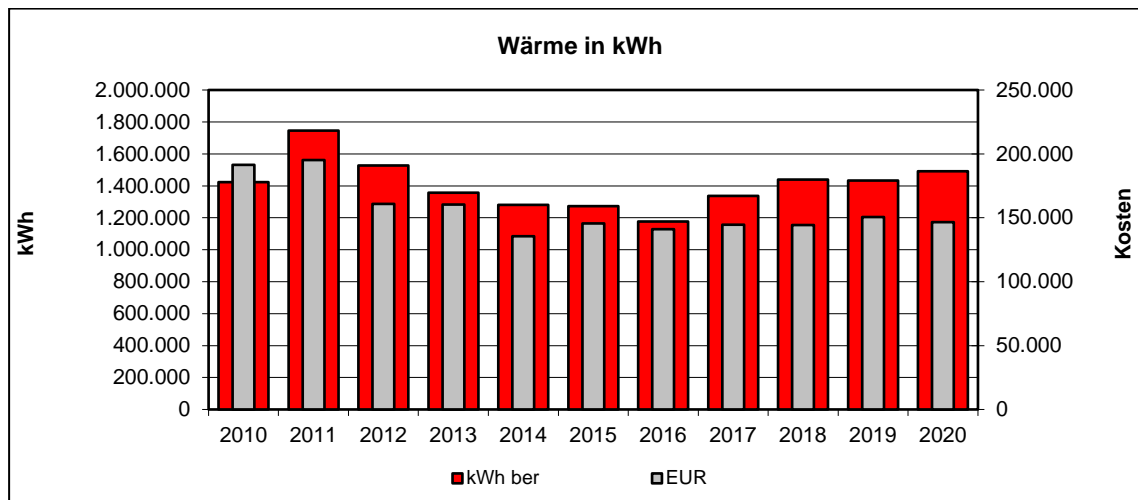


•



### 5.119 RS Am Stadtpark

- Jahreswerte 2010 – 2020

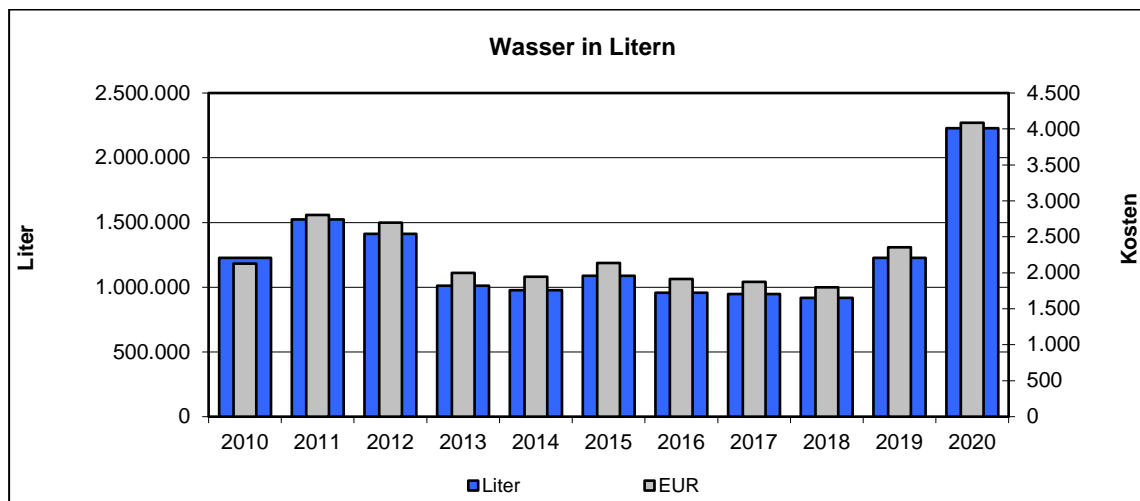
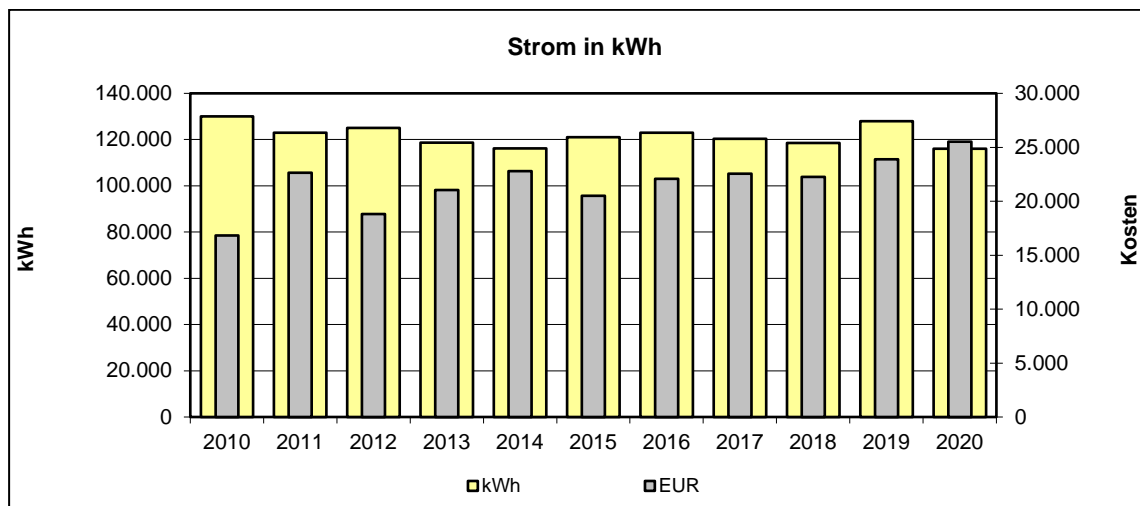
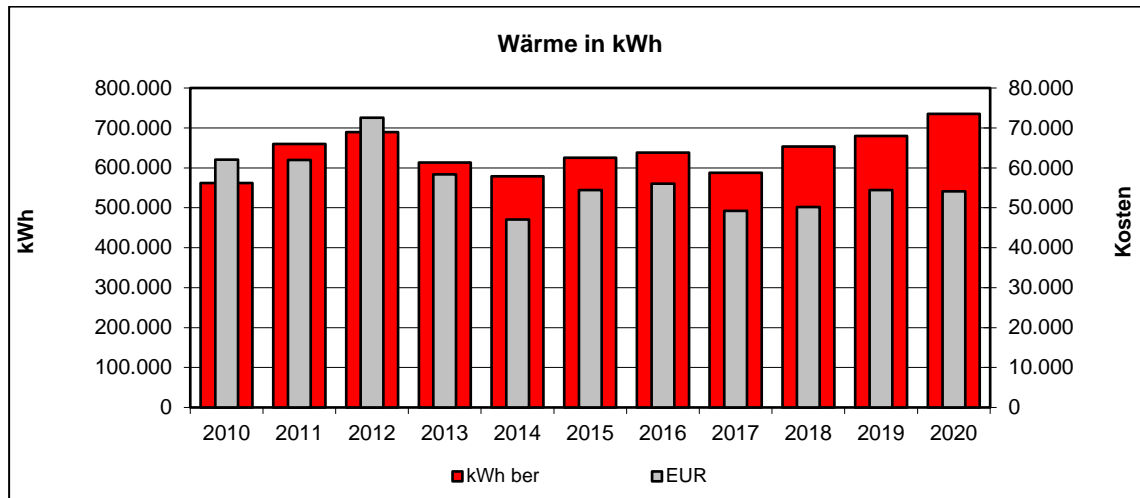


•



### 5.120 RS Montanus-Realschule

- Jahreswerte 2010 – 2020

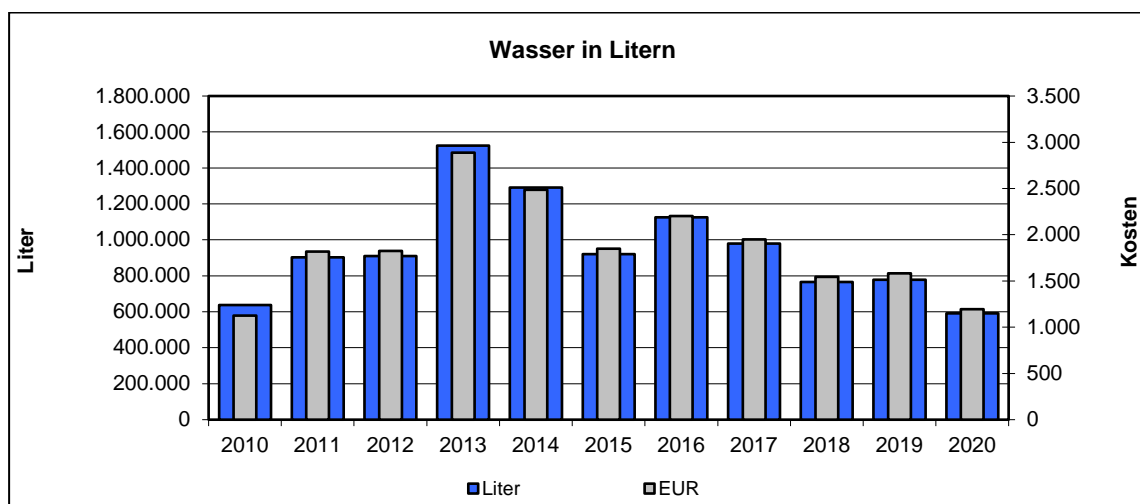
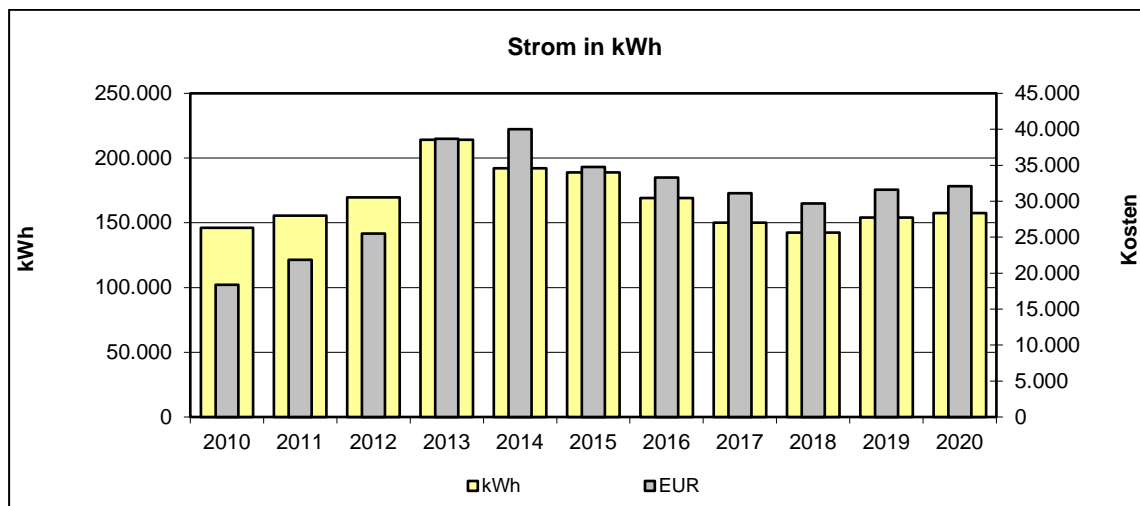
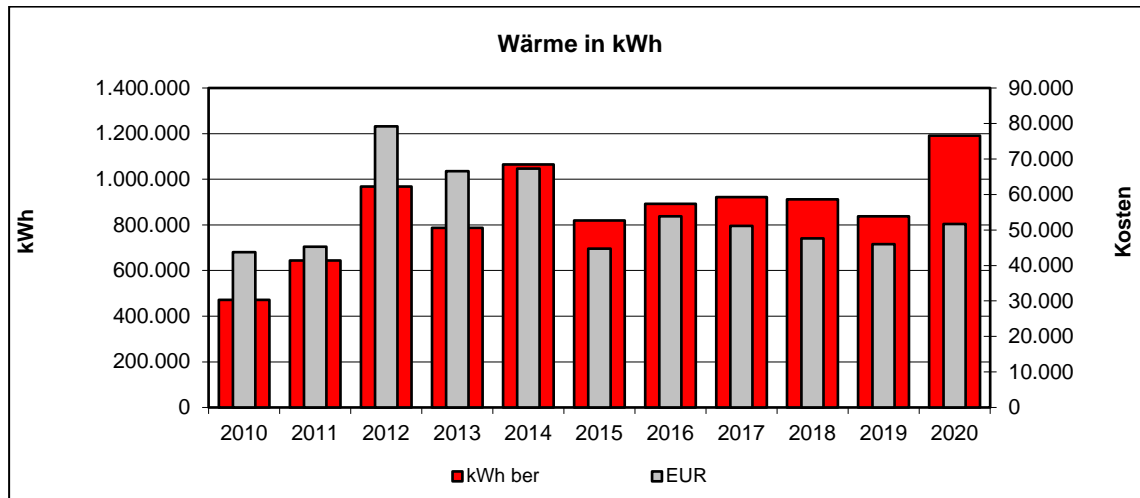


•



### 5.121 RS Theodor-Heuss-Realschule

• Jahreswerte 2010 – 2020

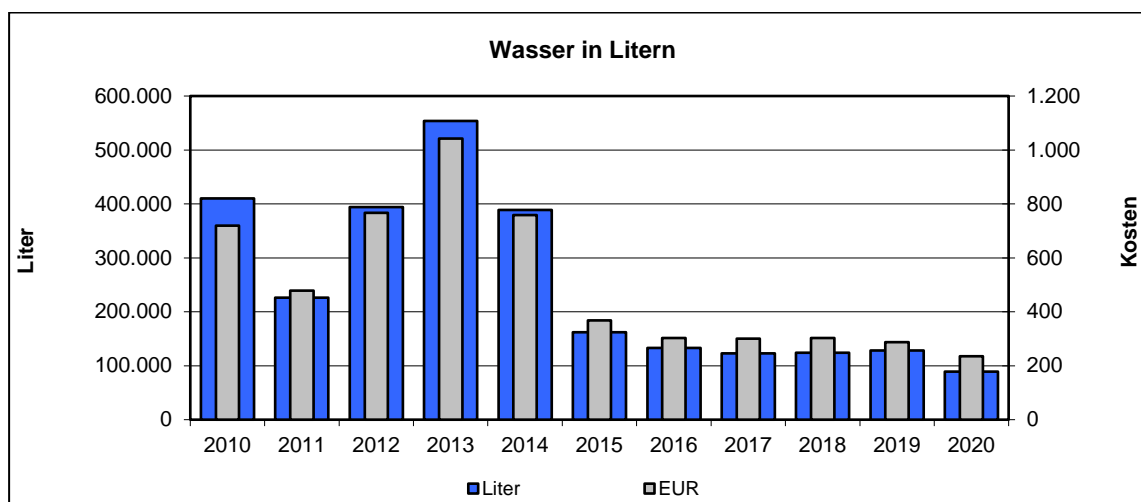
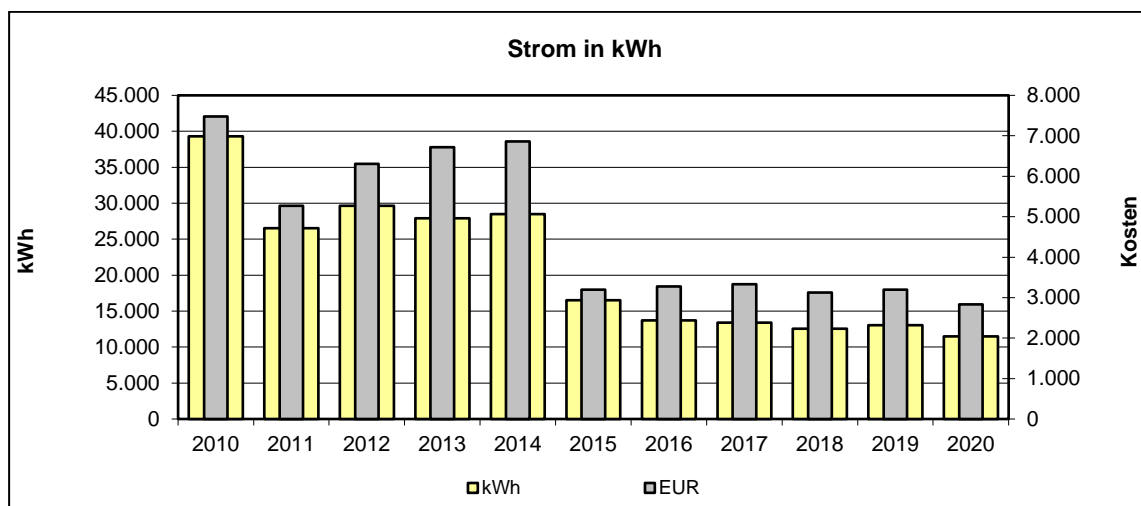
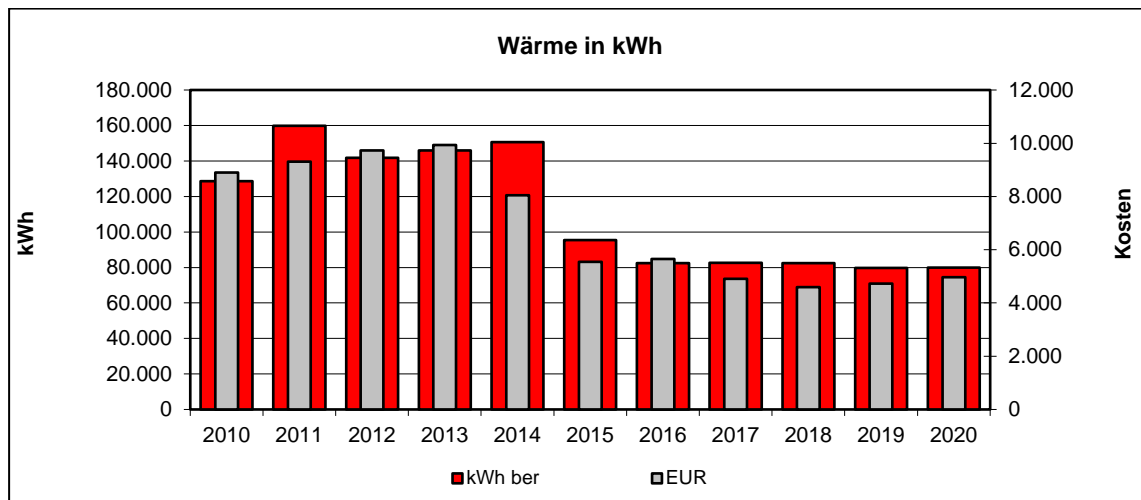


•



## 5.122 Sporthalle Berliner Straße 171

- Jahreswerte 2010 – 2020

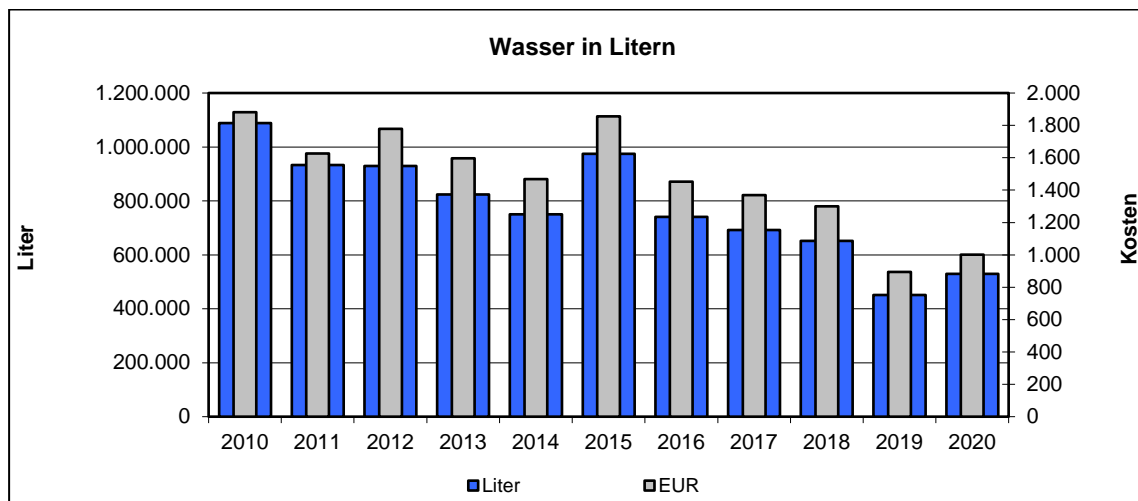
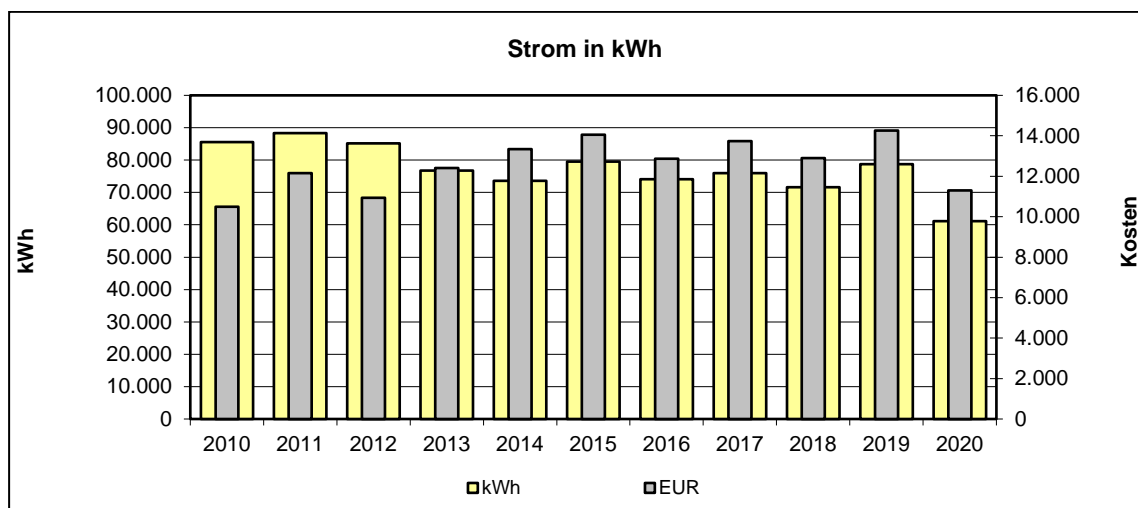
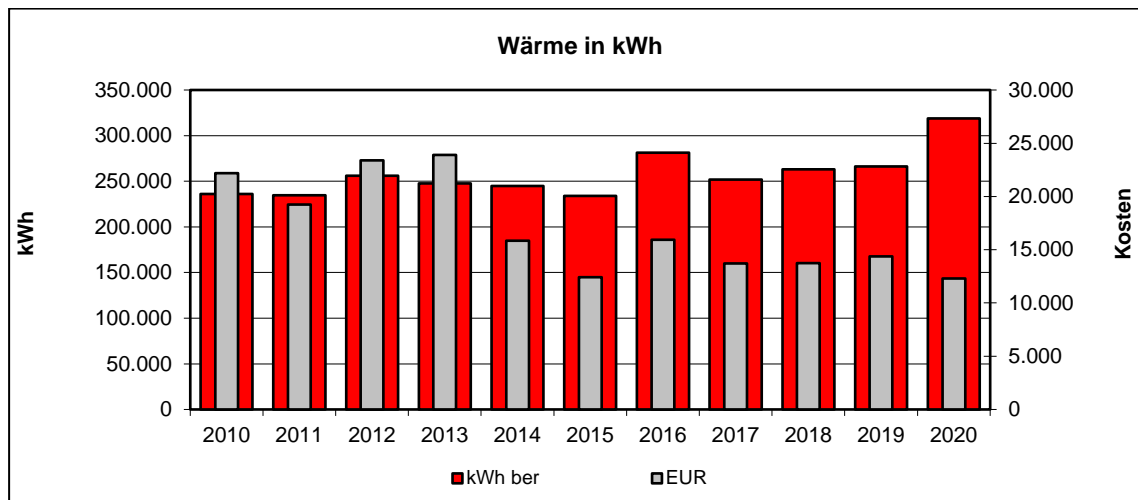


-



### 5.123 Sporthalle Heinrich-Brüning

• Jahreswerte 2010 – 2020

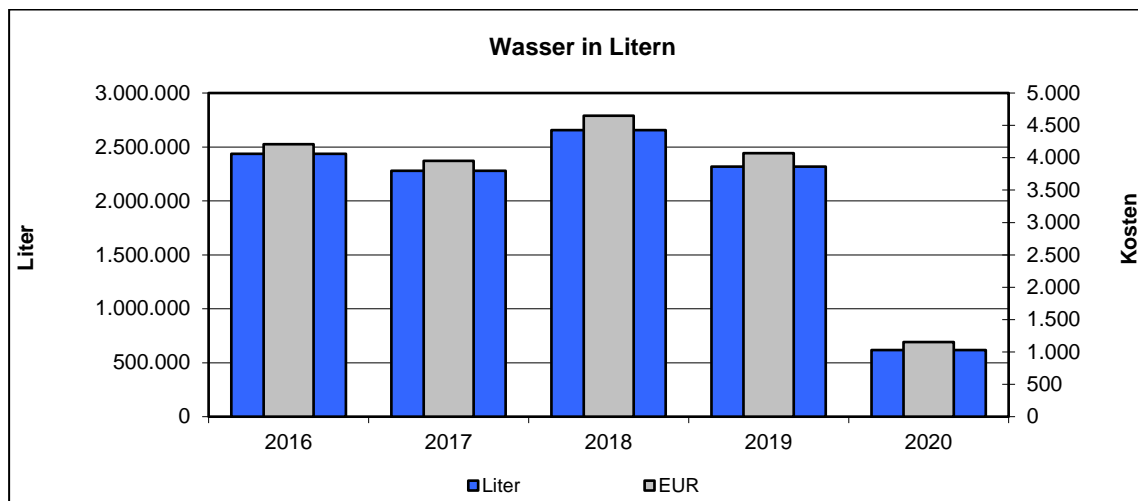
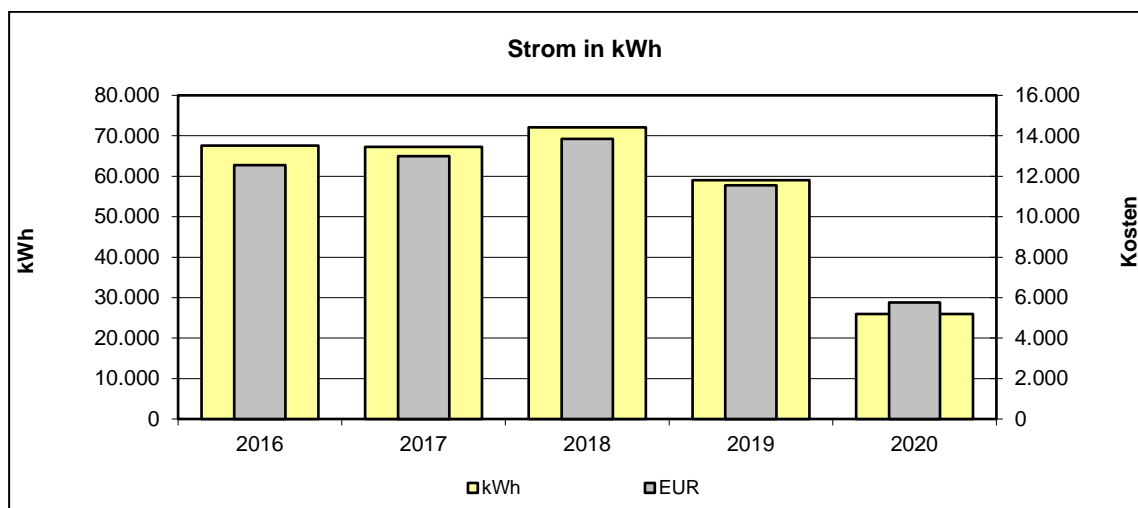
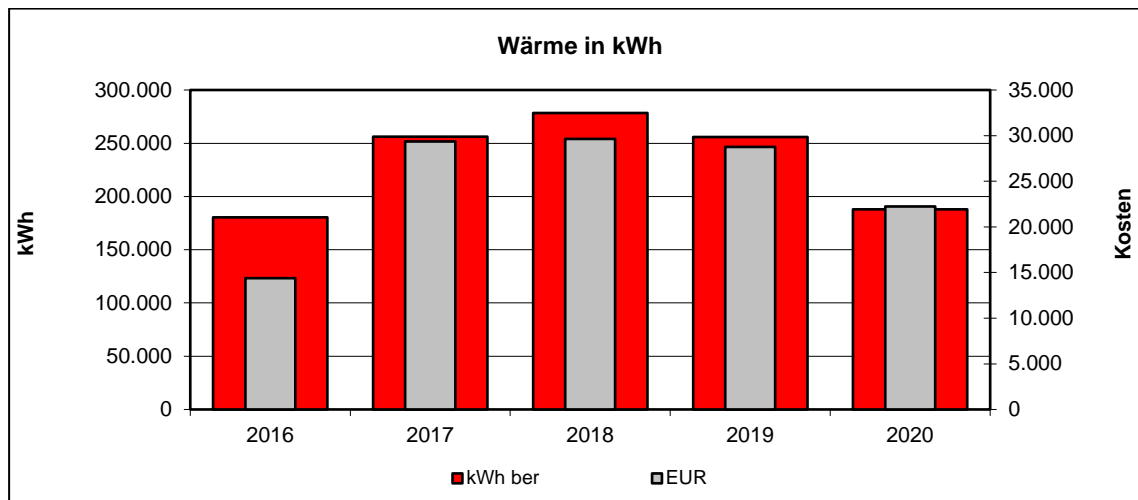


•



### 5.124 ÜHeim Felderstraße - Container

- Jahreswerte 2010 – 2020



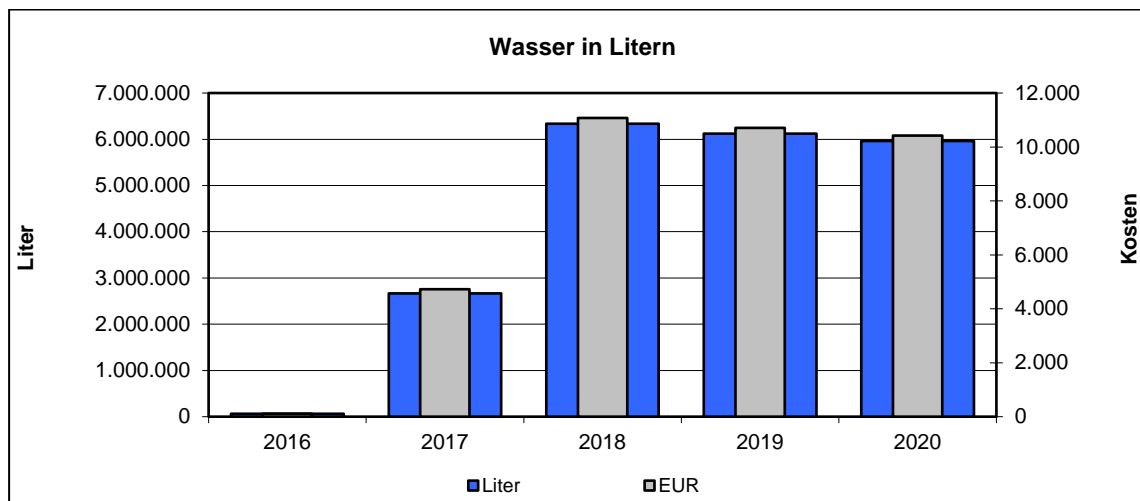
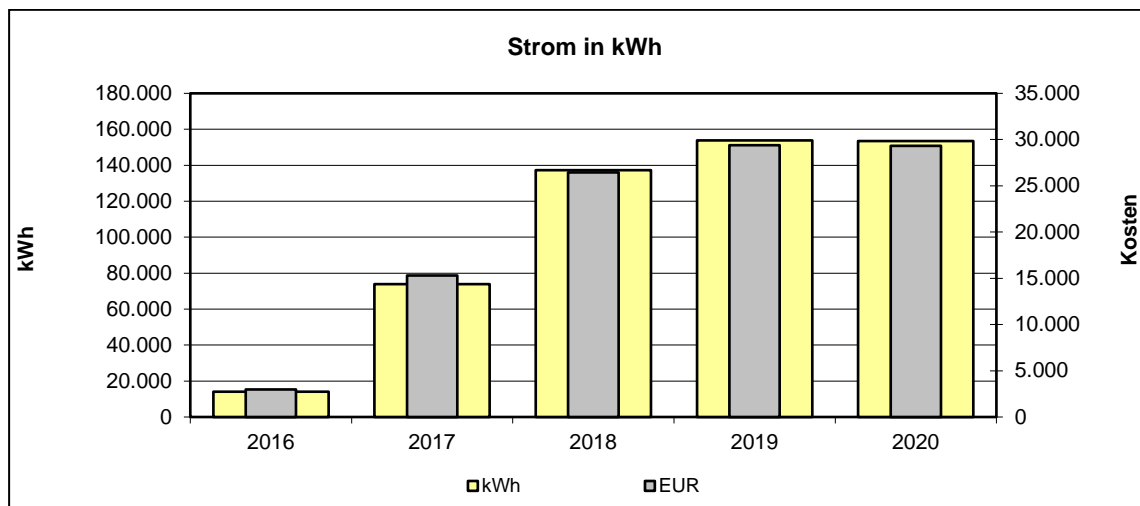
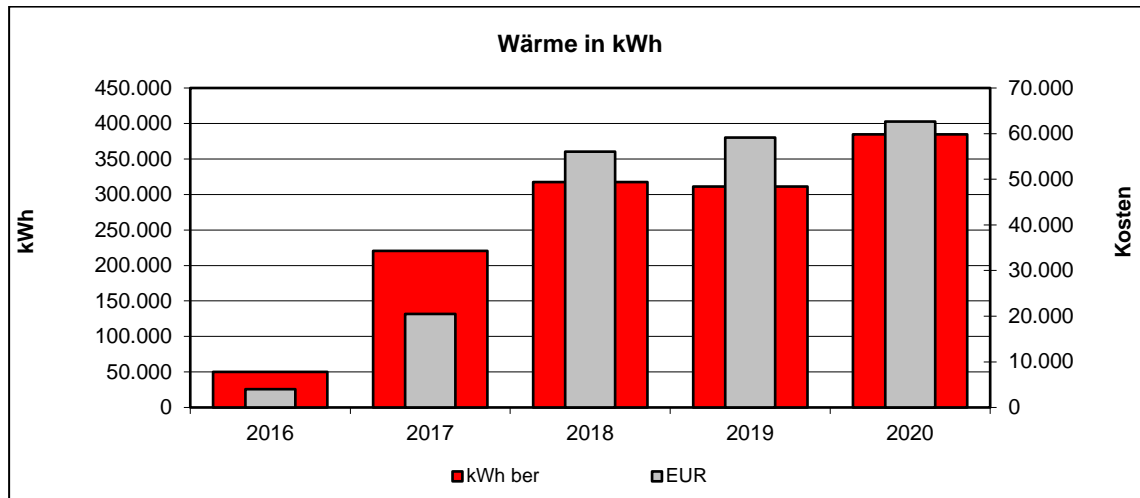
•





### 5.125 ÜHim Heinrich Claes Straße 33 + 33 A

- Jahreswerte 2010 – 2020

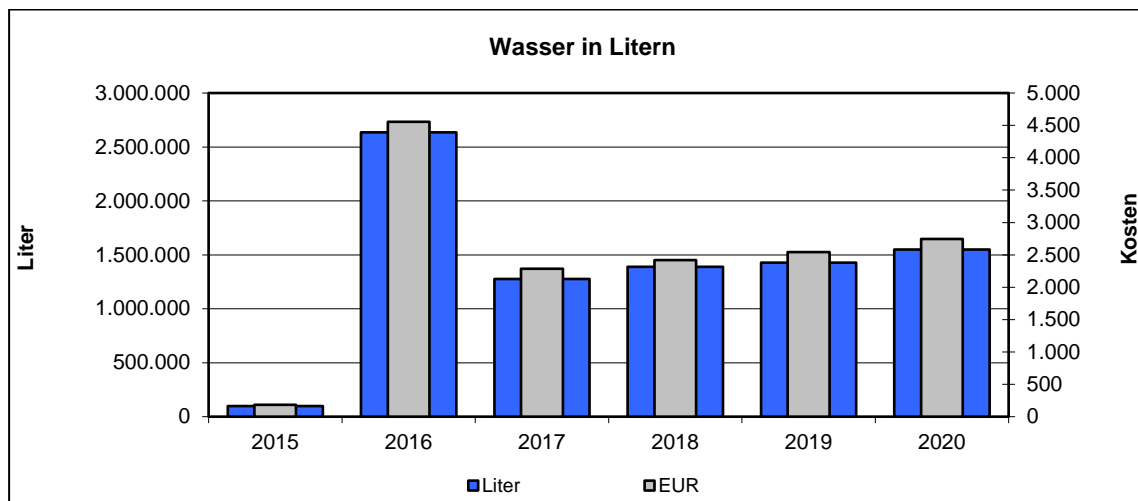
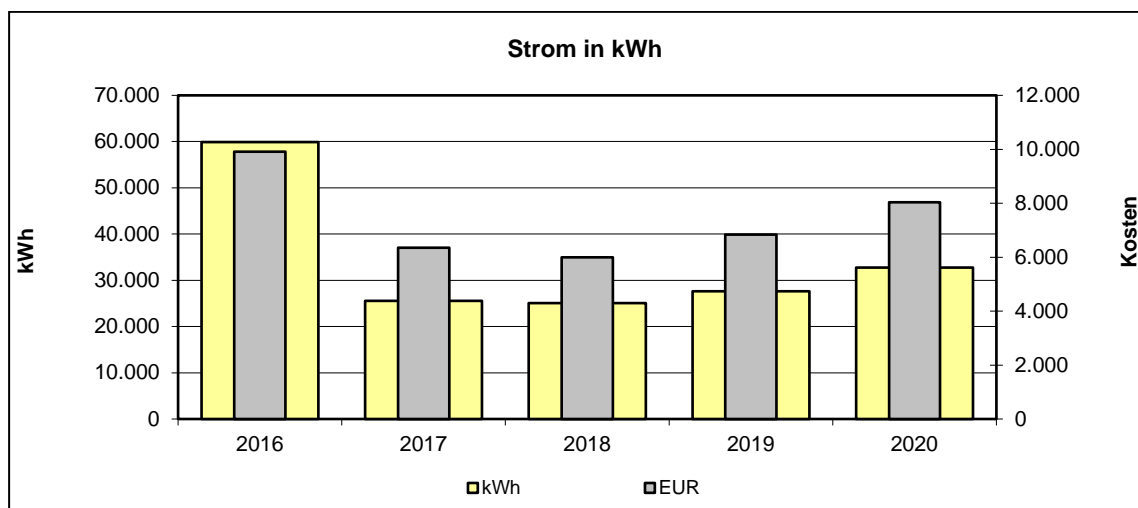
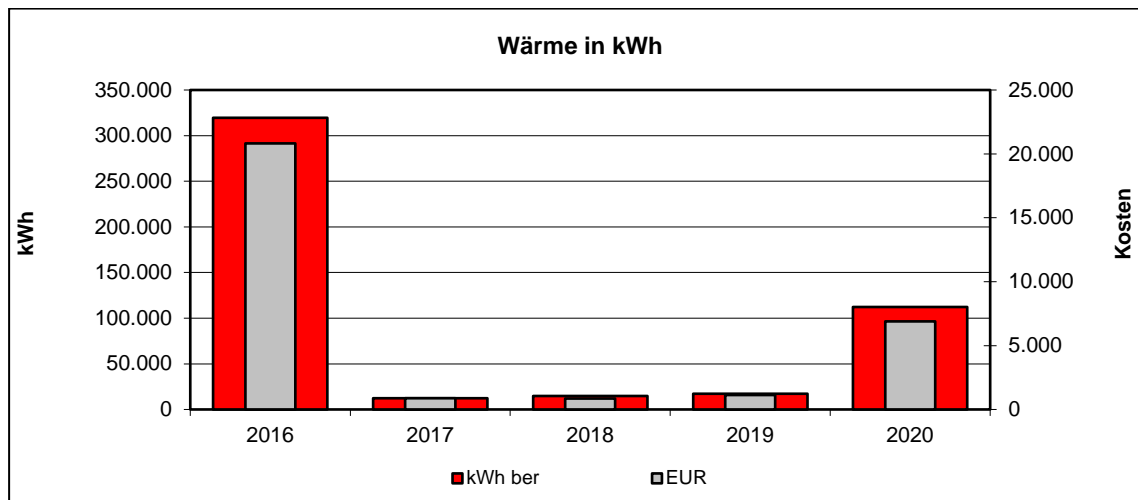


•



### 5.126 ÜHeim (Atrium Hotel) Heinrich-Lübke-Straße

- Jahreswerte 2010 – 2020

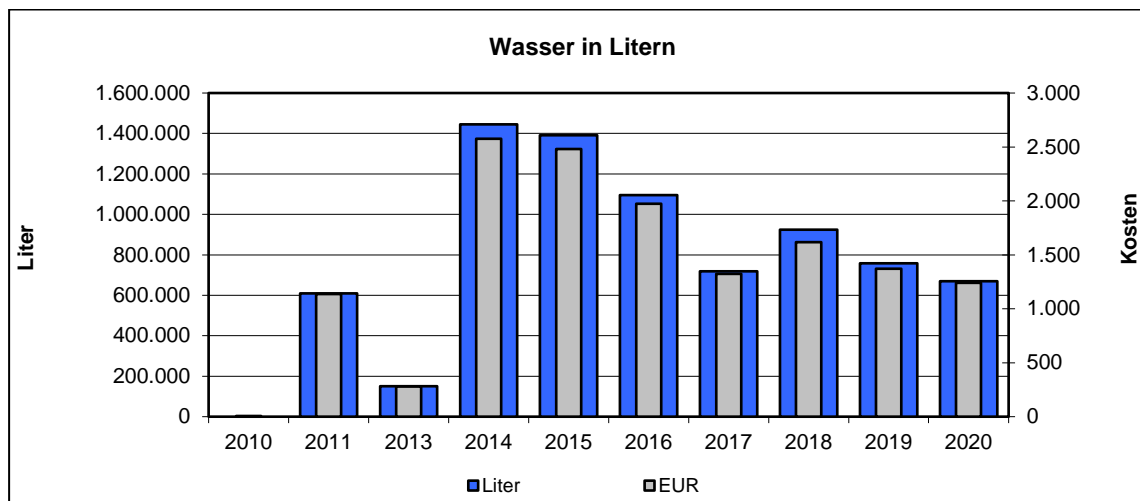
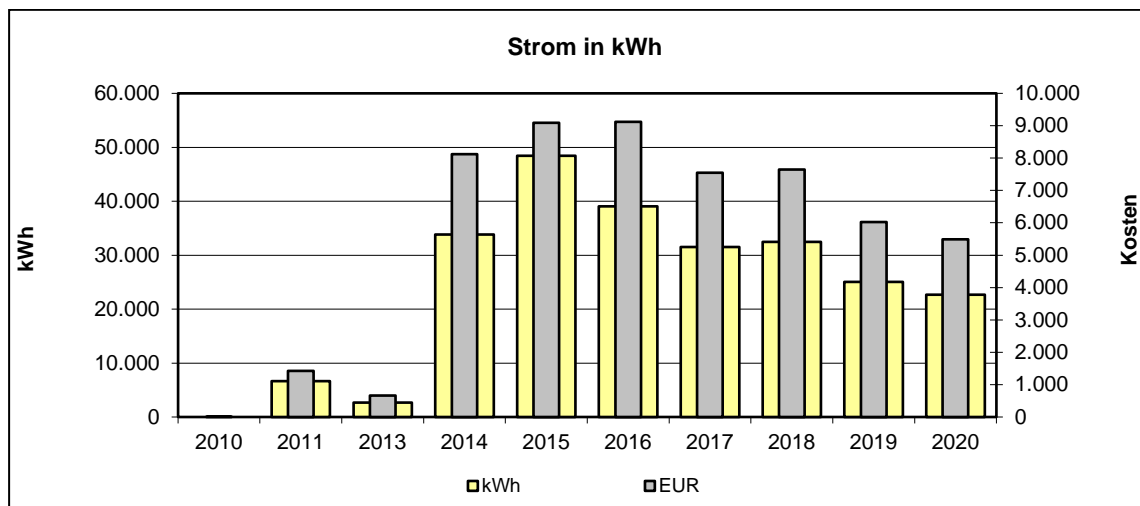
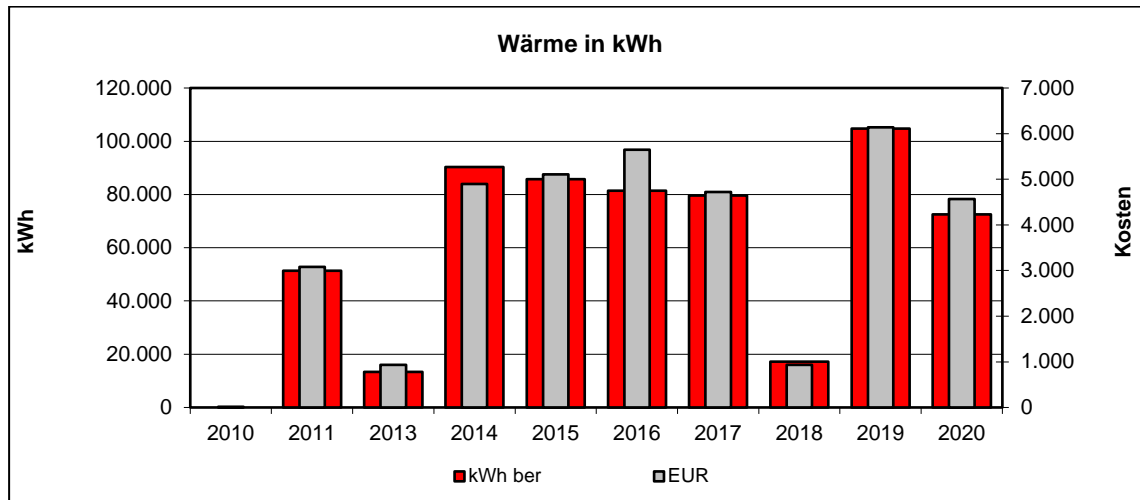


•



### 5.127 ÜHeim Hermann-Löns-Straße 1

- Jahreswerte 2010 – 2020

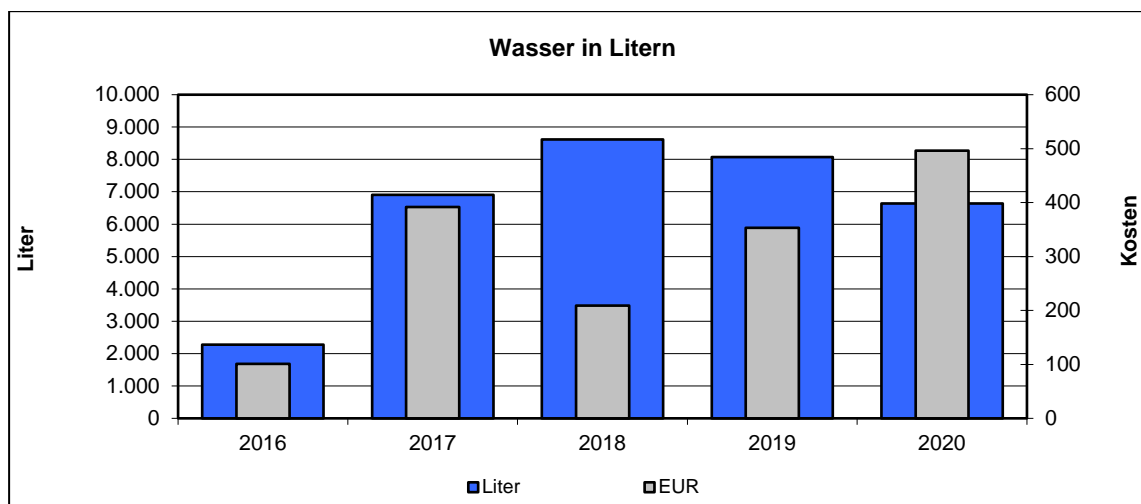
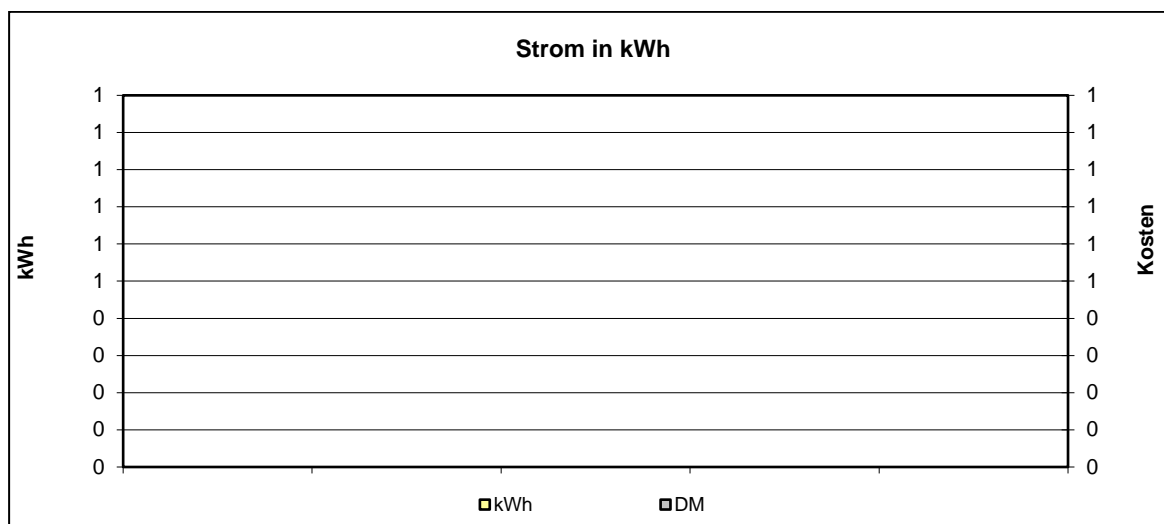
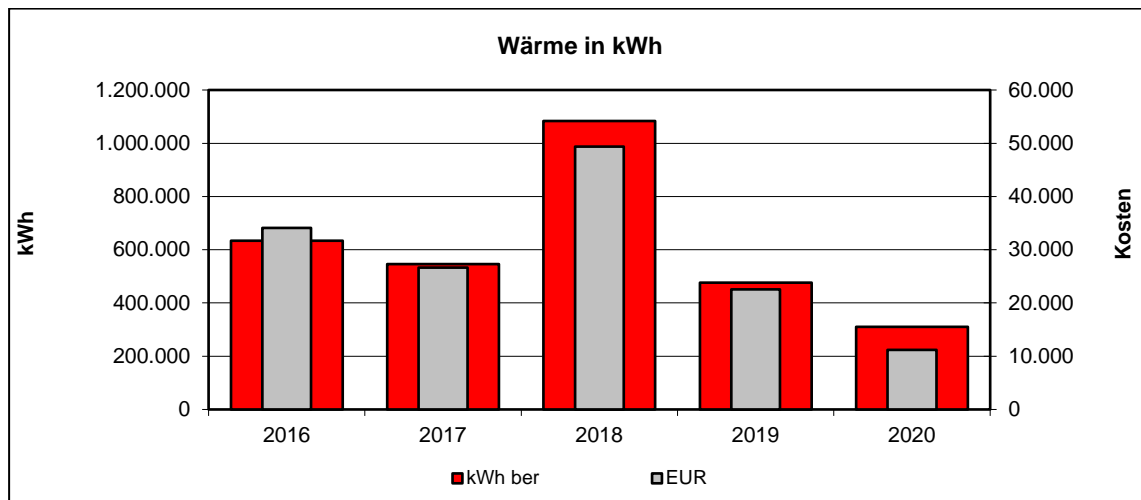


•



## 5.128 ÜHeim Josefstraße

- Jahreswerte 2010 – 2020

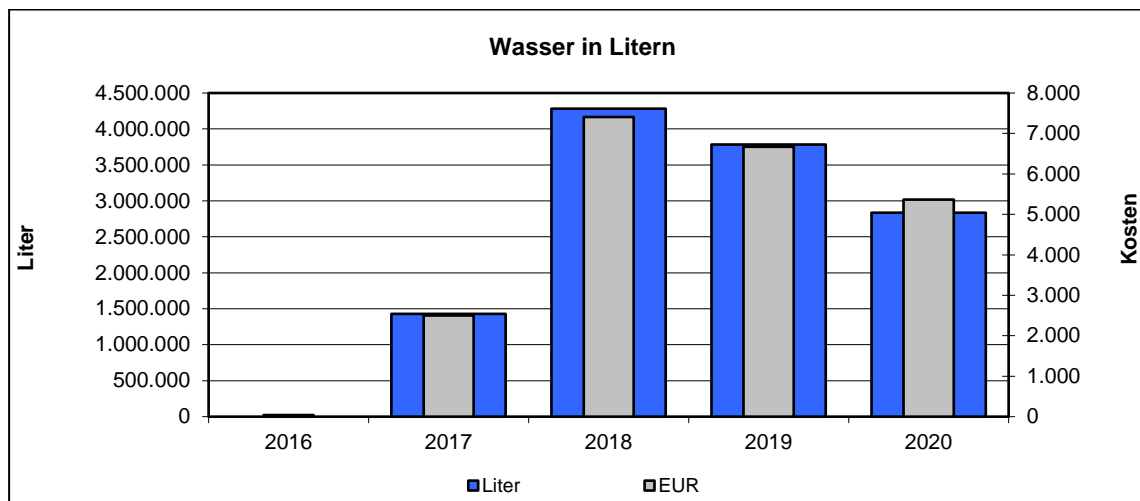
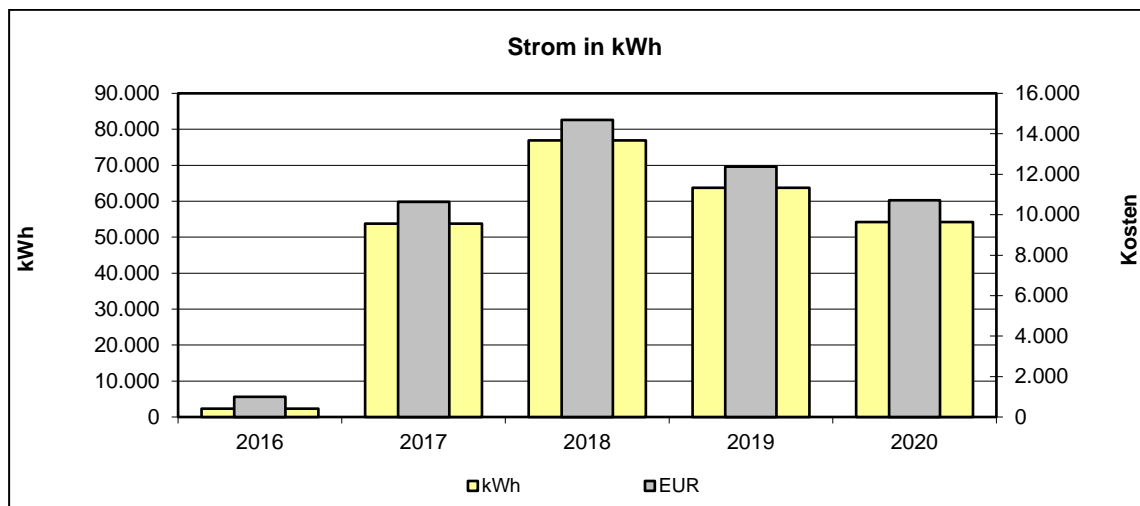
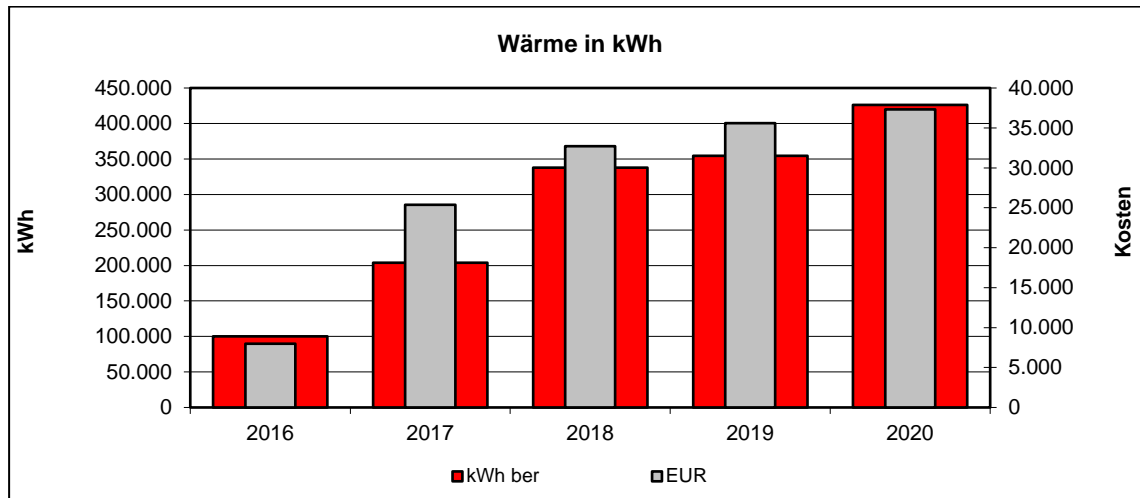


-



## 5.129 ÜHeim Lerchengasse - Container

- Jahreswerte 2010 – 2020

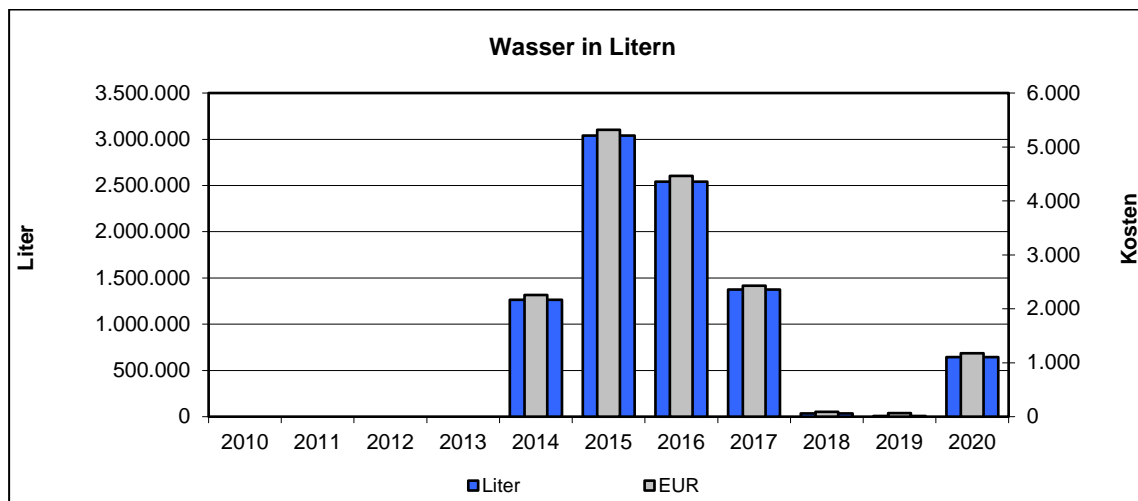
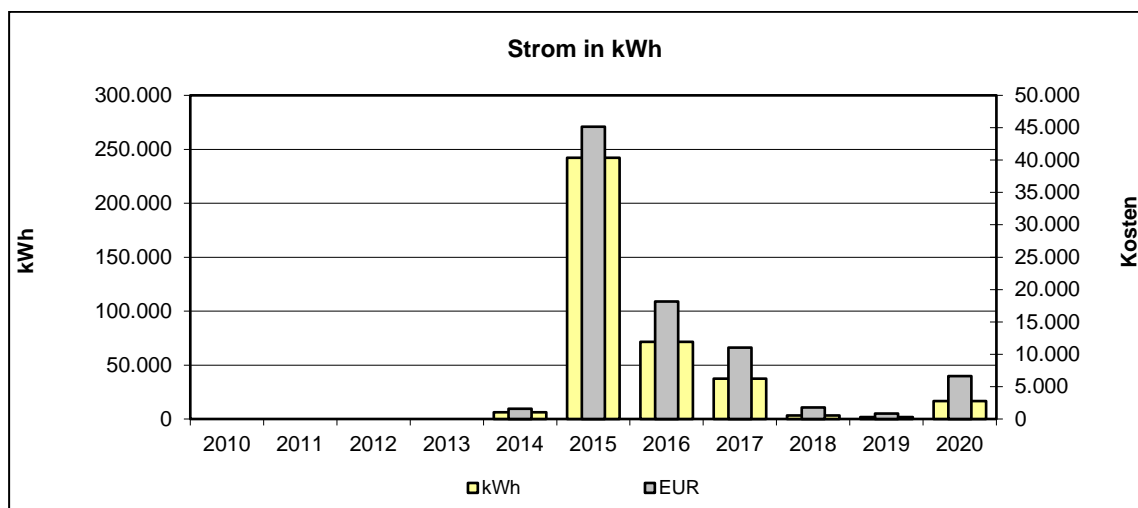
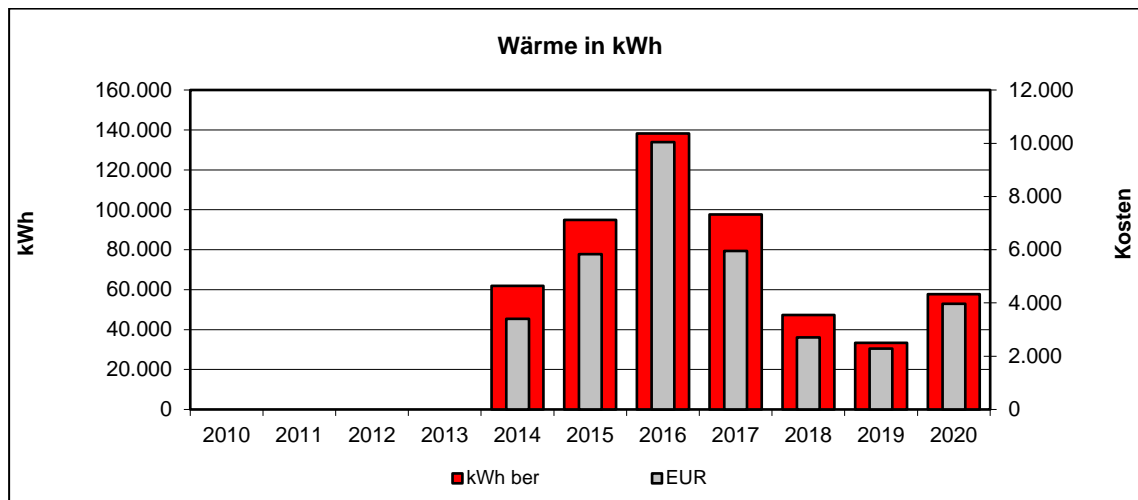


-



### 5.130 ÜHeim Manforter Straße

- Jahreswerte 2010 – 2020

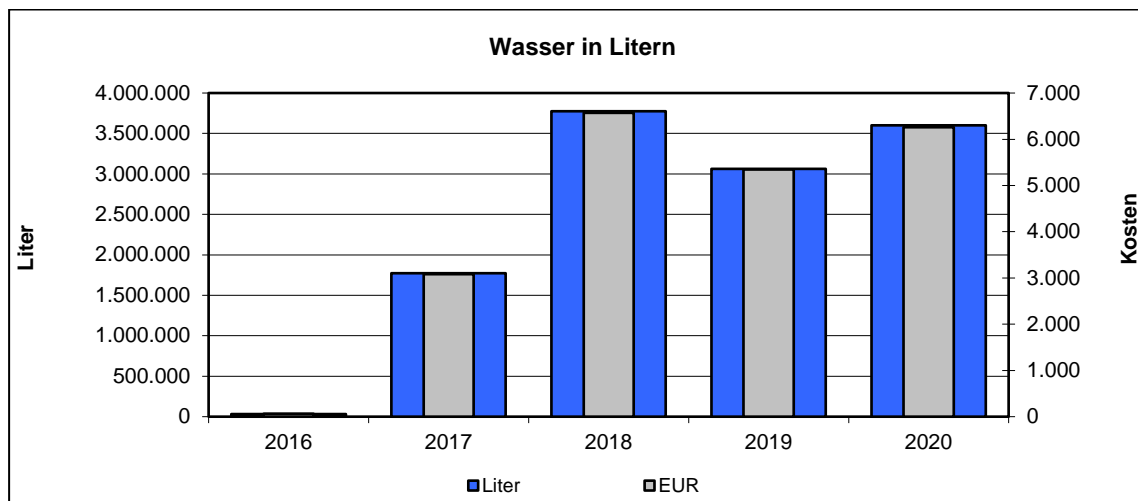
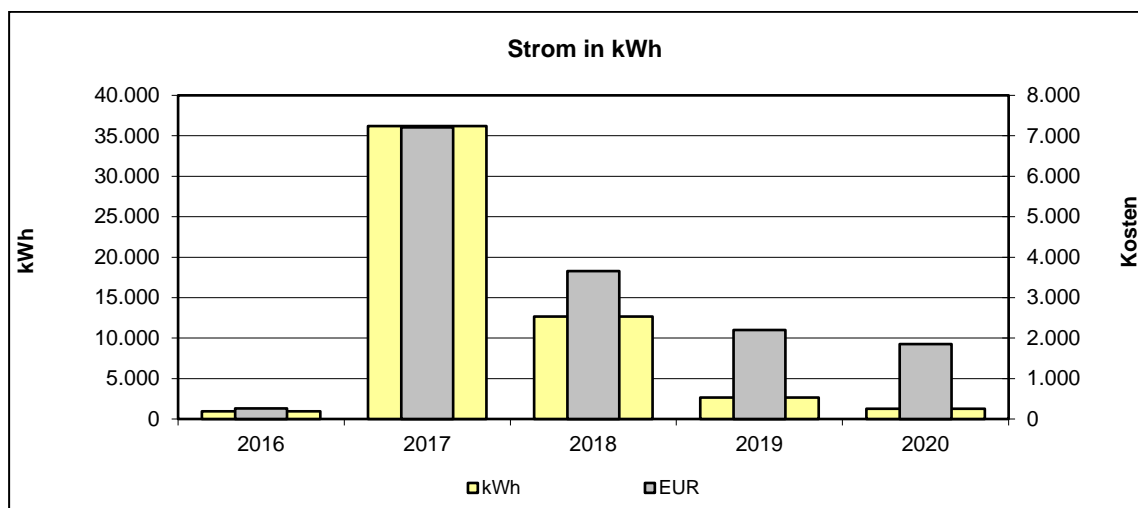
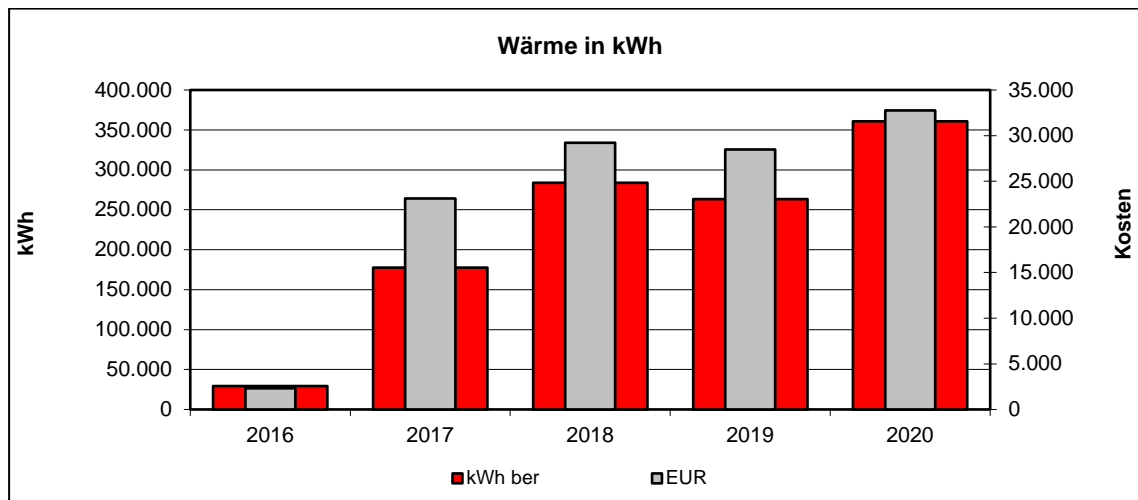


•



### 5.131 ÜHeim Merziger Straße - Container

- Jahreswerte 2010 – 2020


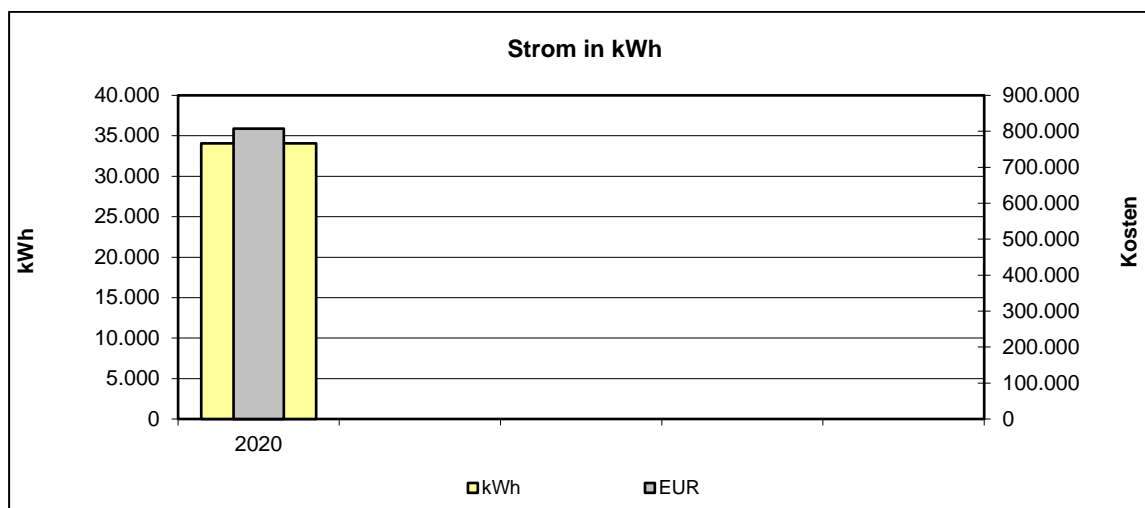
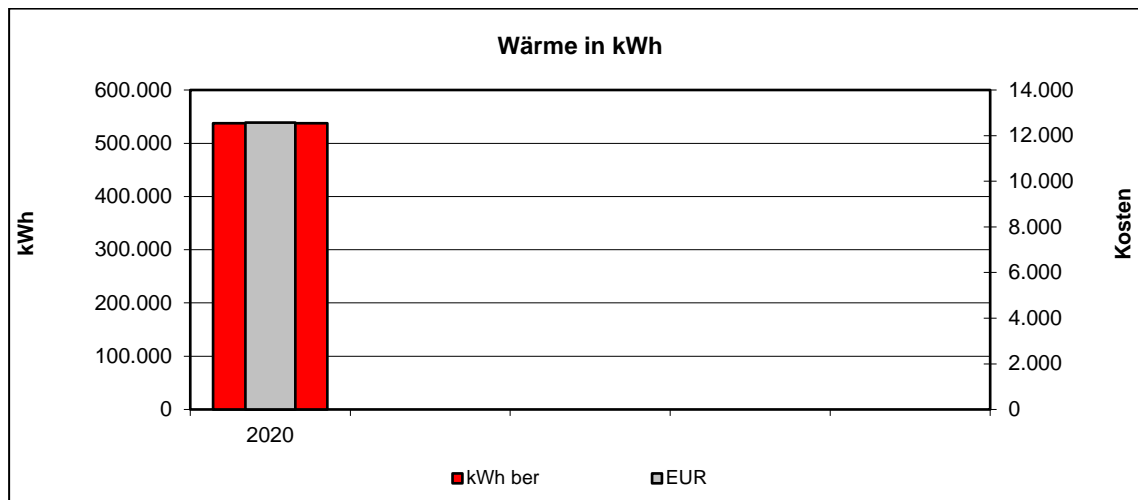


•



### 5.132 ÜHeim NB Ersatzbauten Flüchtlingsunterkunft

- Jahreswerte 2010 – 2020



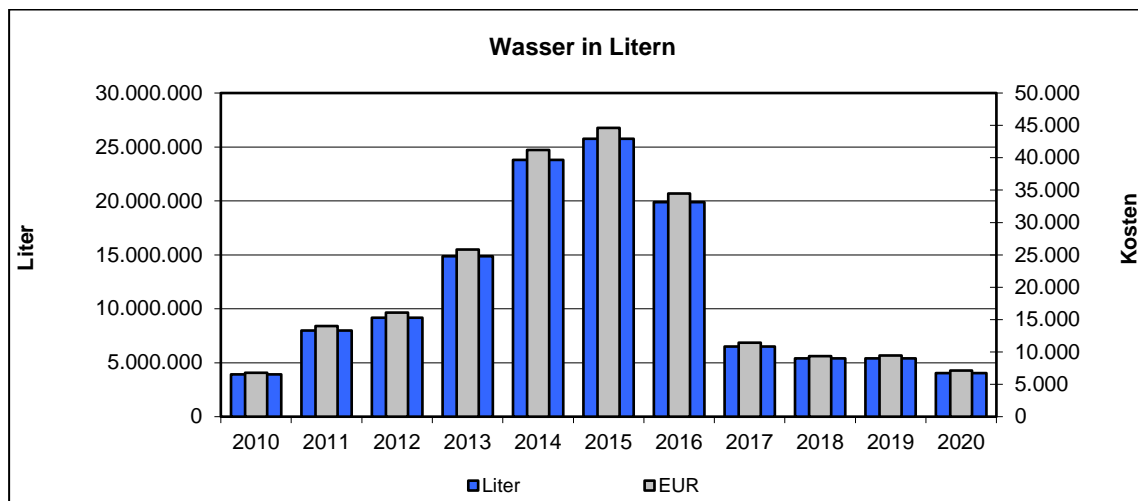
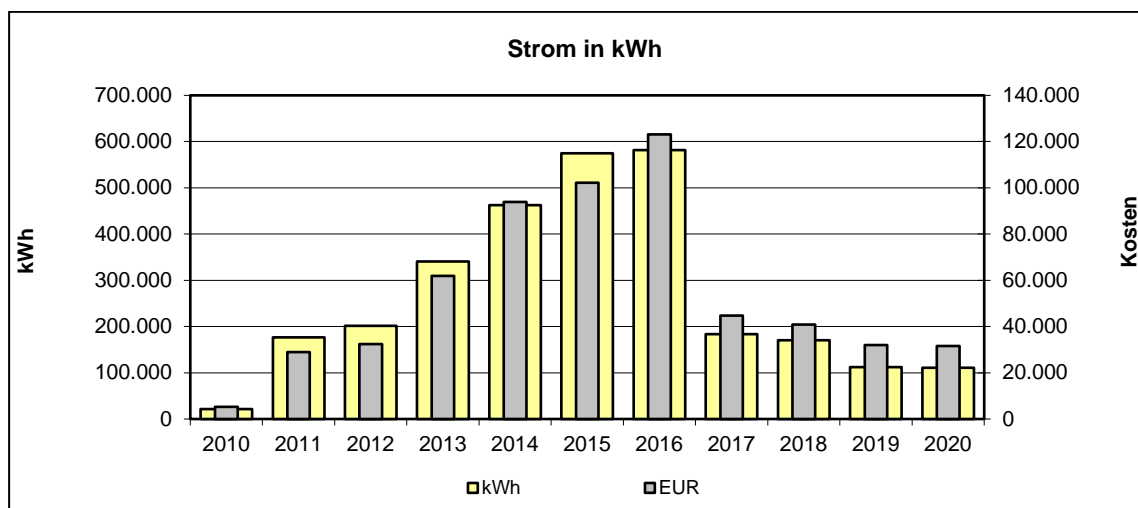
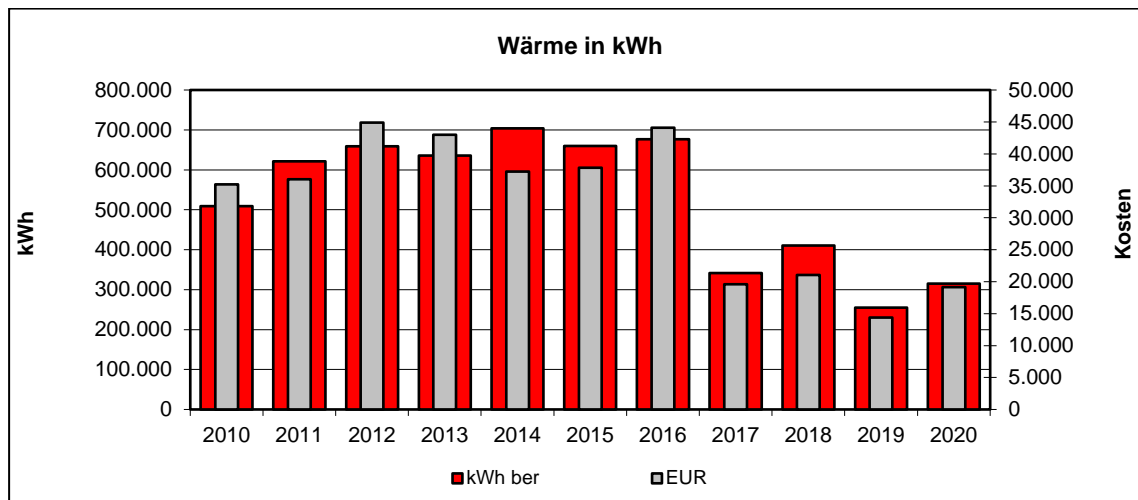
•





### 5.133 ÜHeim Sandstraße

- Jahreswerte 2010 – 2020

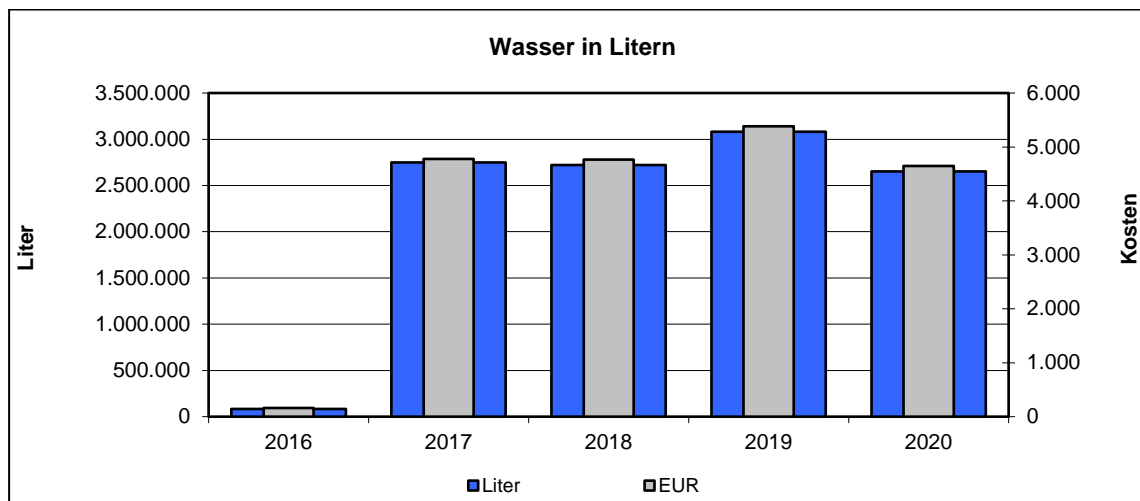
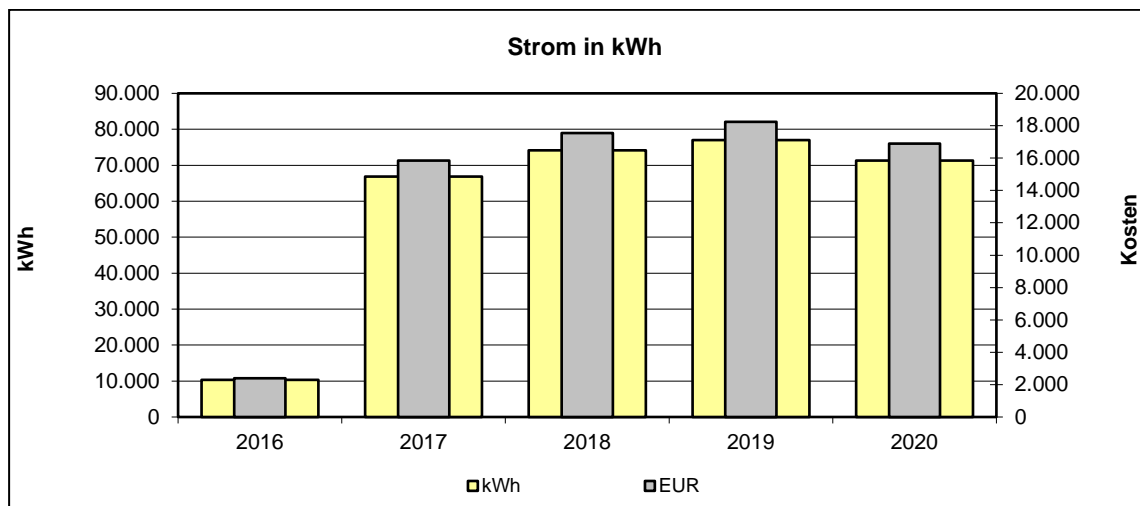
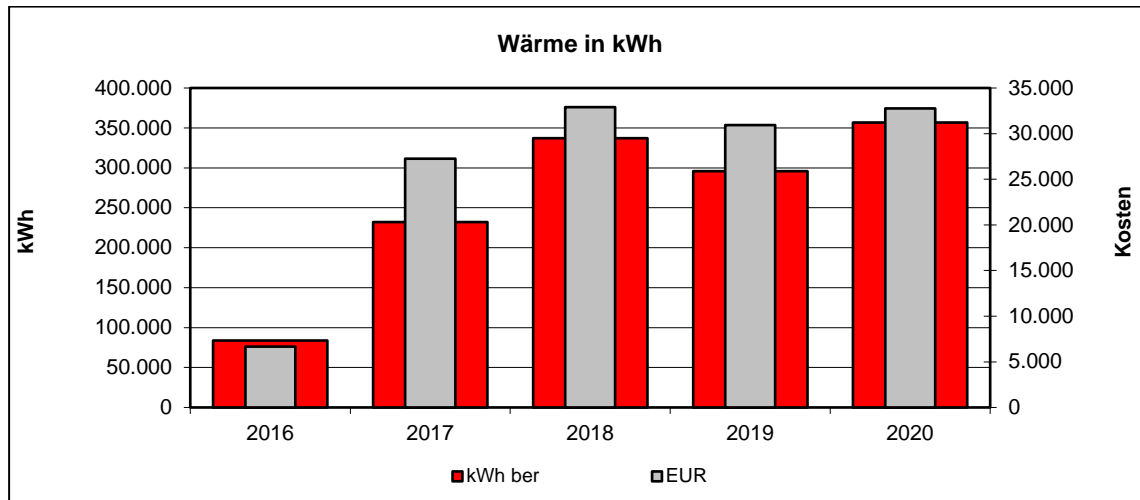


•



### 5.134 ÜHeim Schopenhauerstraße - Container

- Jahreswerte 2010 – 2020

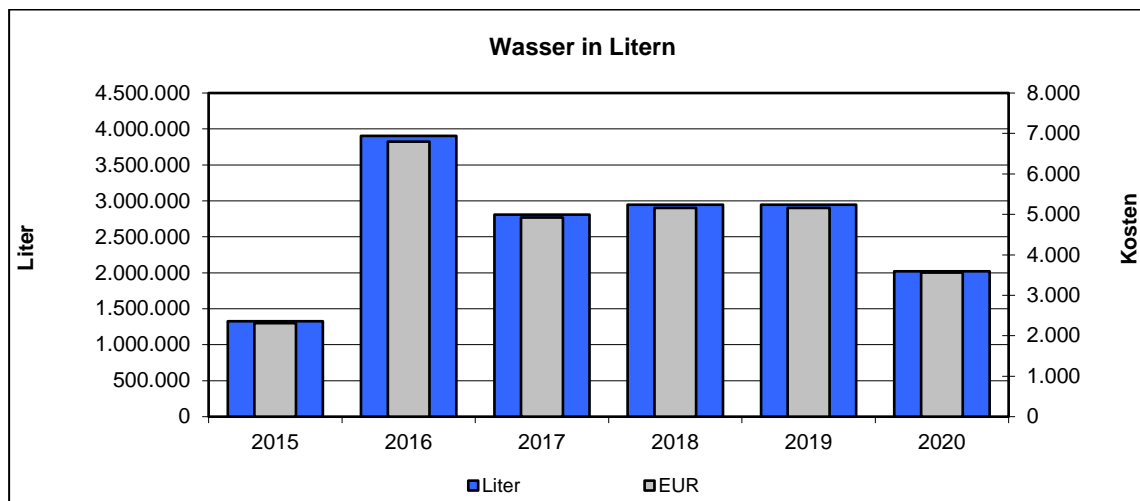
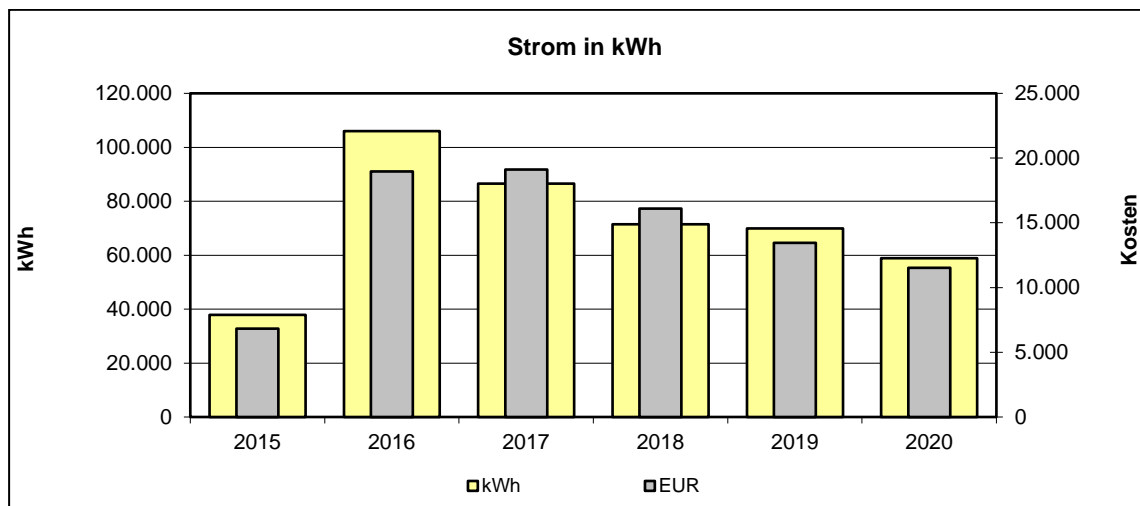
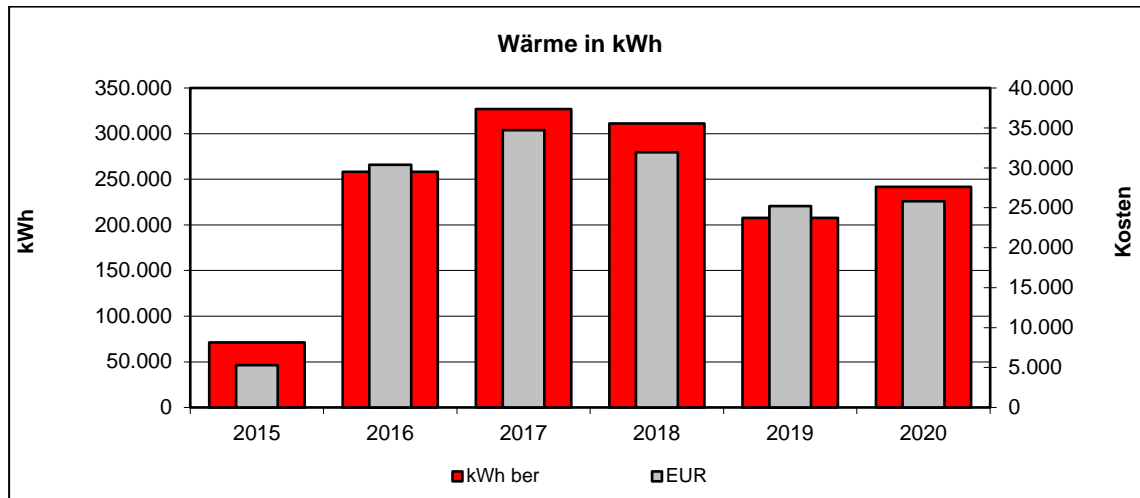


•



### 5.135 ÜHeim von-Diergardt-Straße / Im Bühl - Container

- Jahreswerte 2010 – 2020

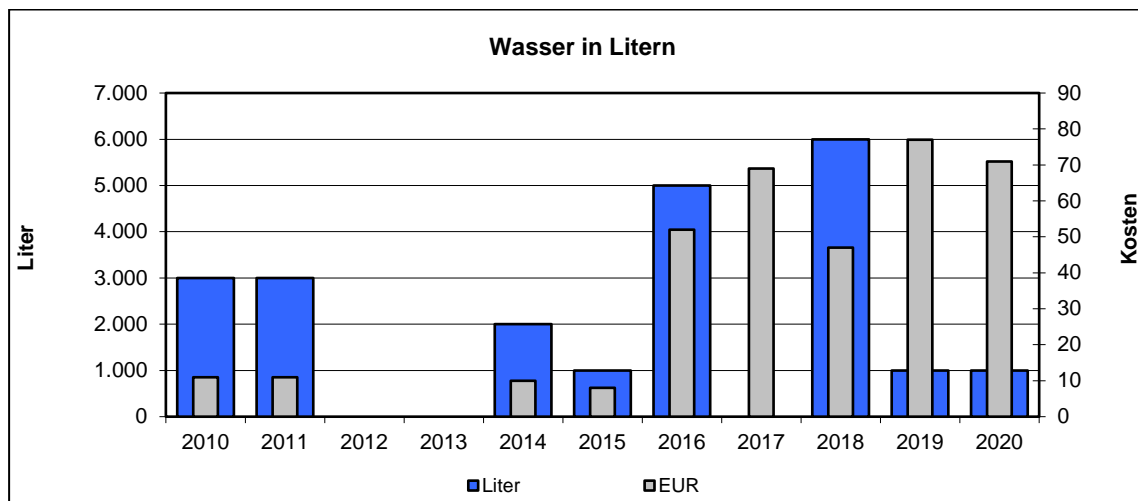
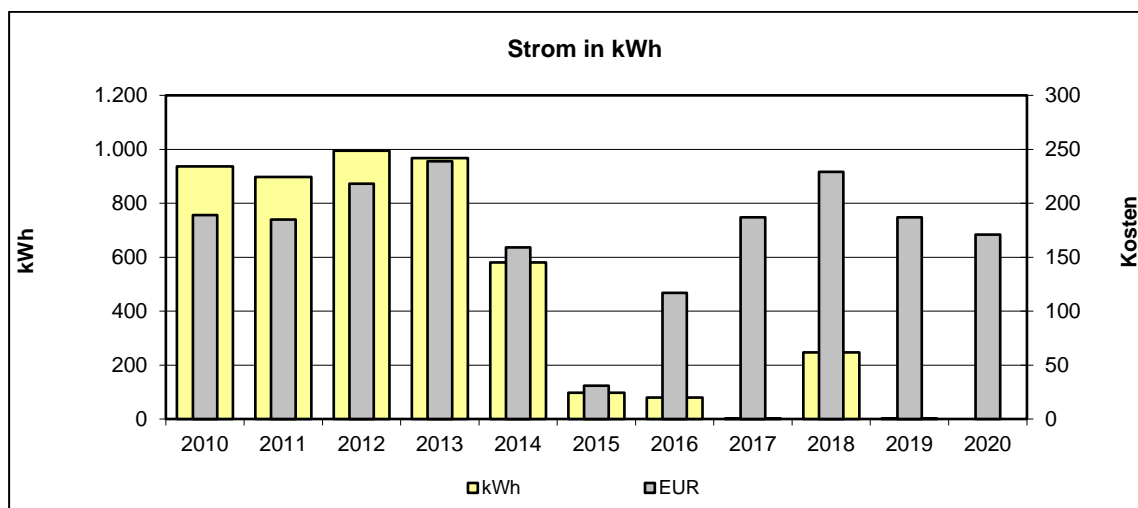
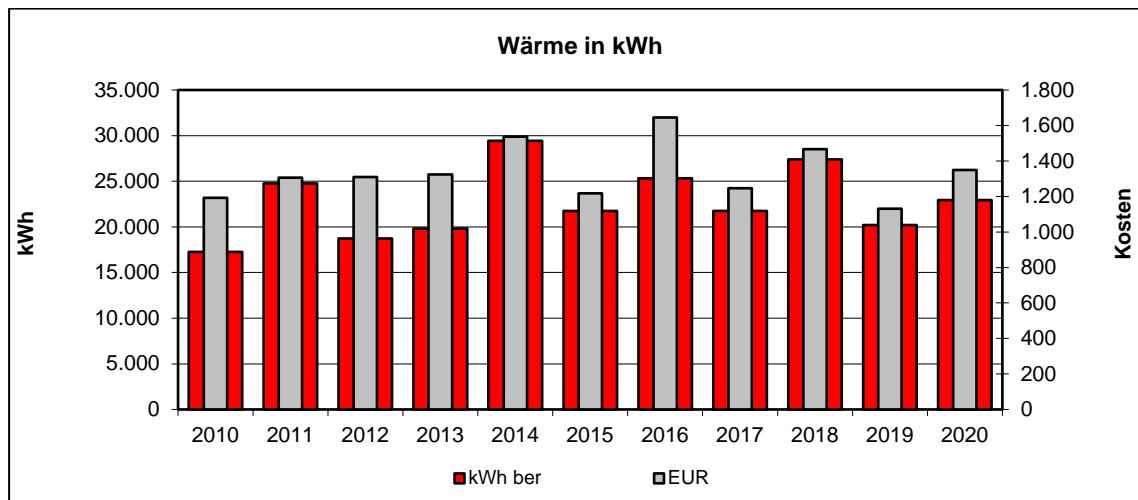


•



### 5.136 Verwaltungsgebäude Dependance GWL Engelbertstr.

- Jahreswerte 2010 – 2020


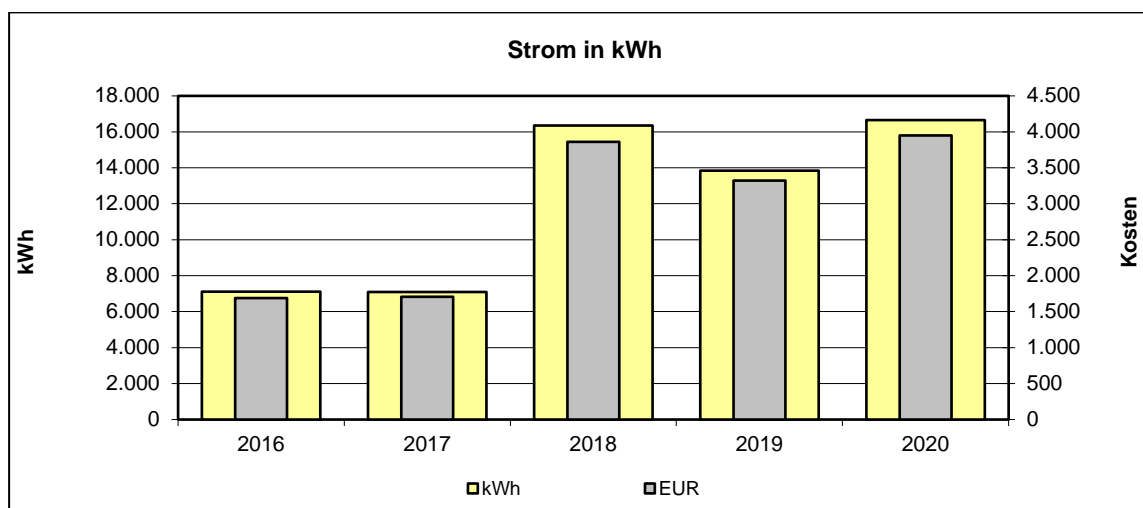
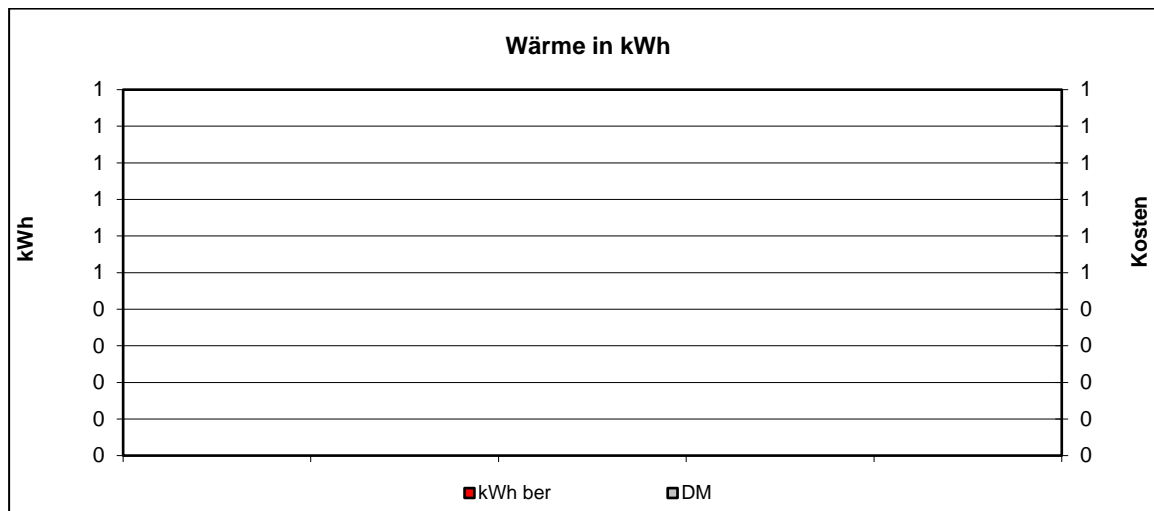


•



### 5.137 Verwaltungsgebäude Friedrich-Ebert-Straße 17

- Jahreswerte 2010 – 2020

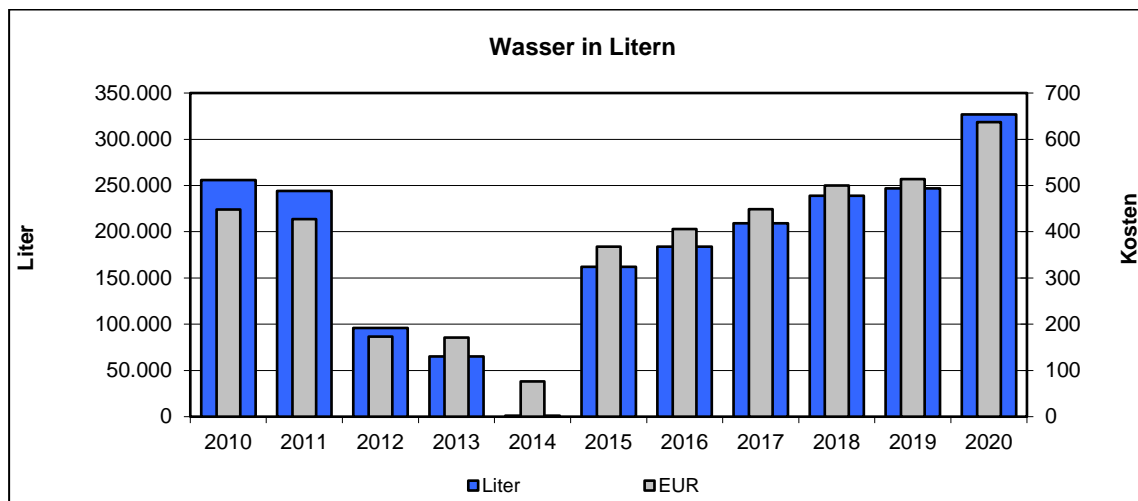
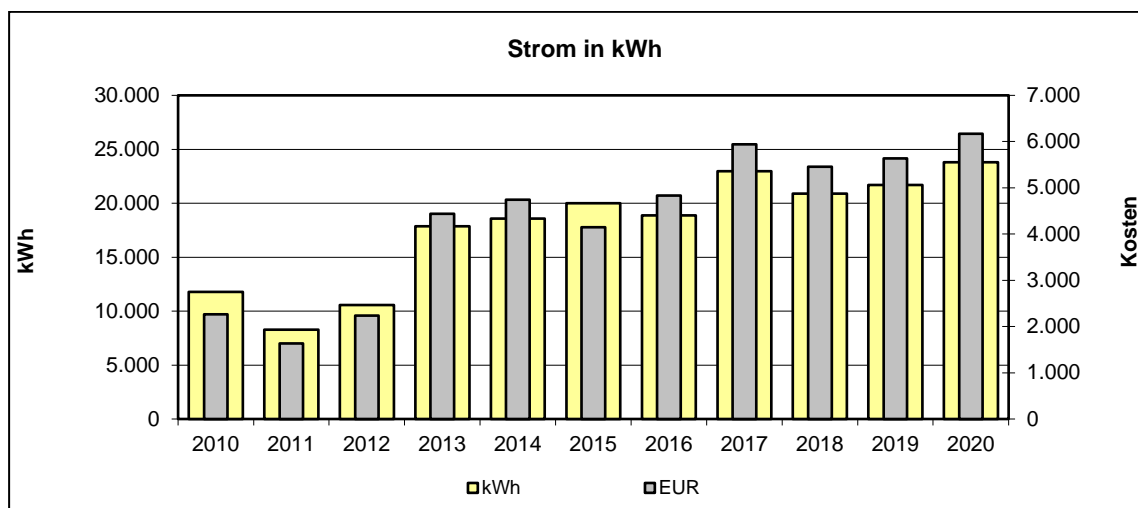
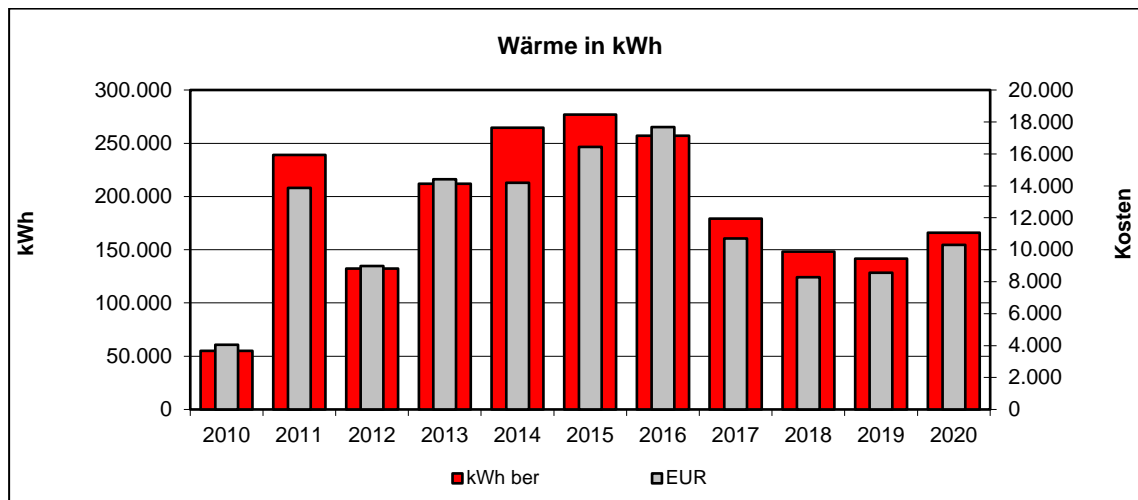


•



### 5.138 Verwaltungsgebäude Gebäudeservice Reuterstraße

- Jahreswerte 2010 – 2020

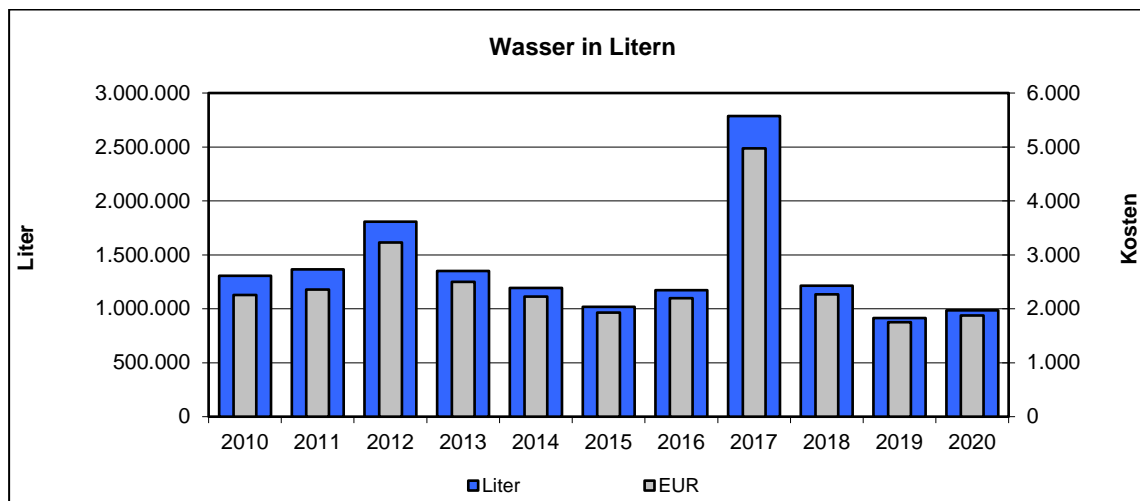
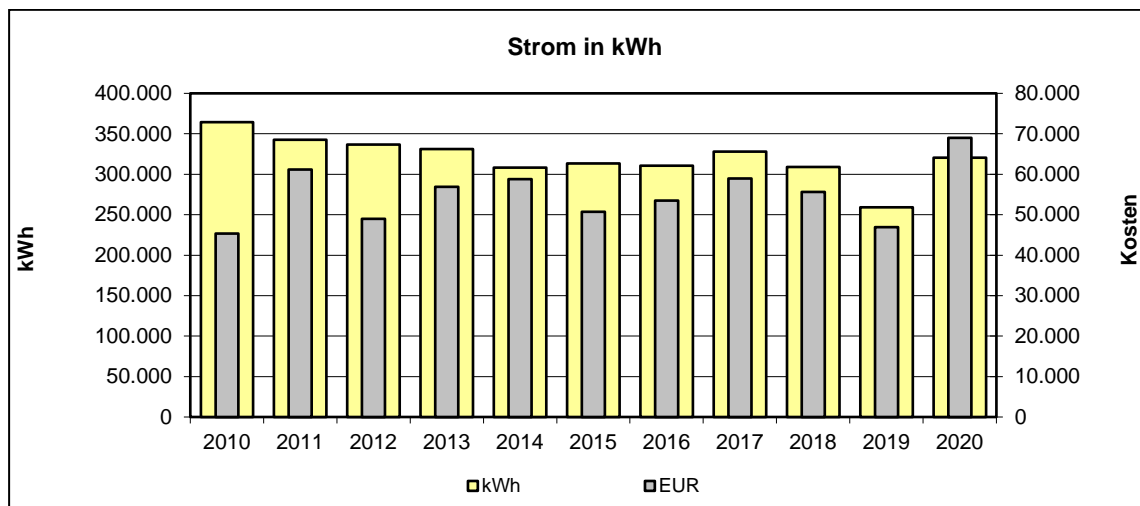
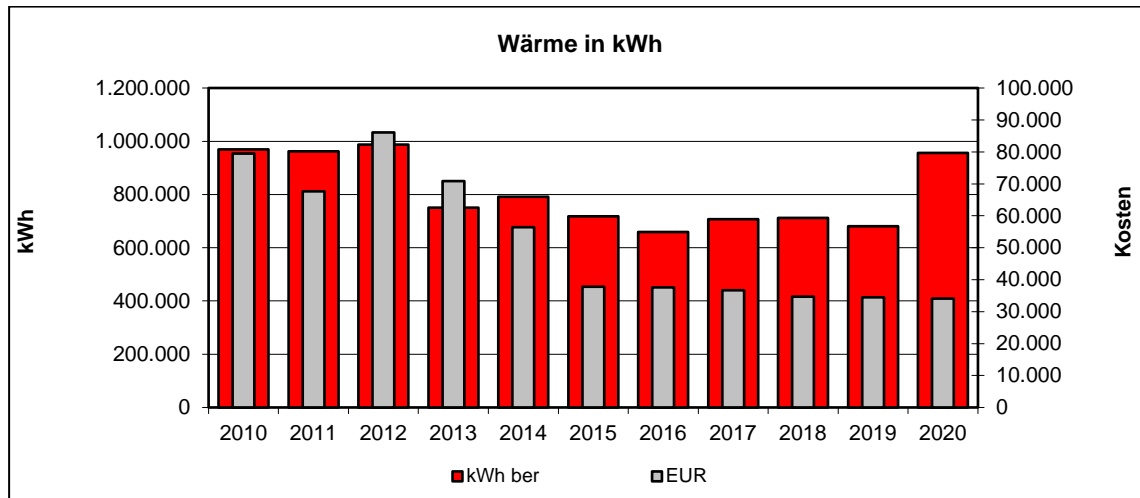


•



### 5.139 Verwaltungsgebäude Goetheplatz

- Jahreswerte 2010 – 2020

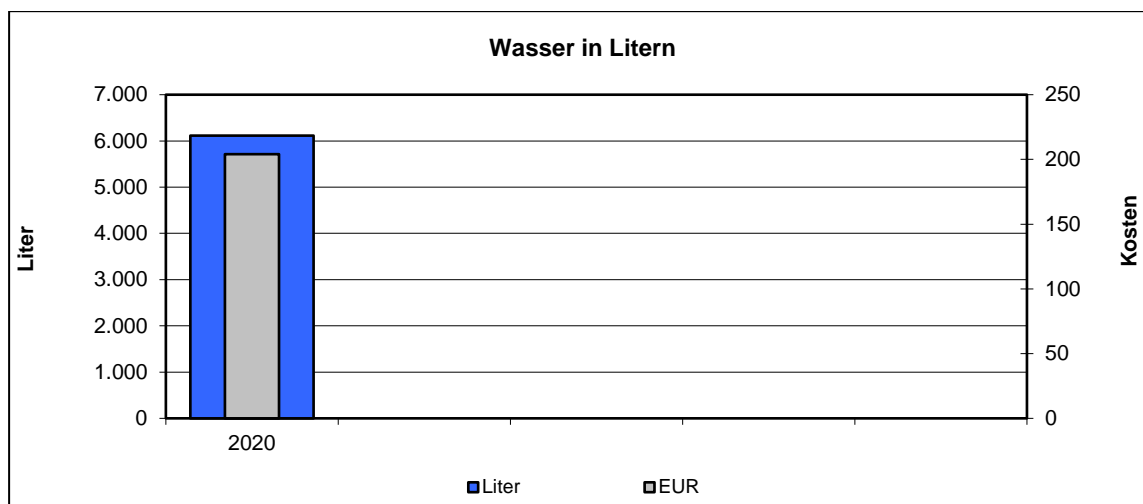
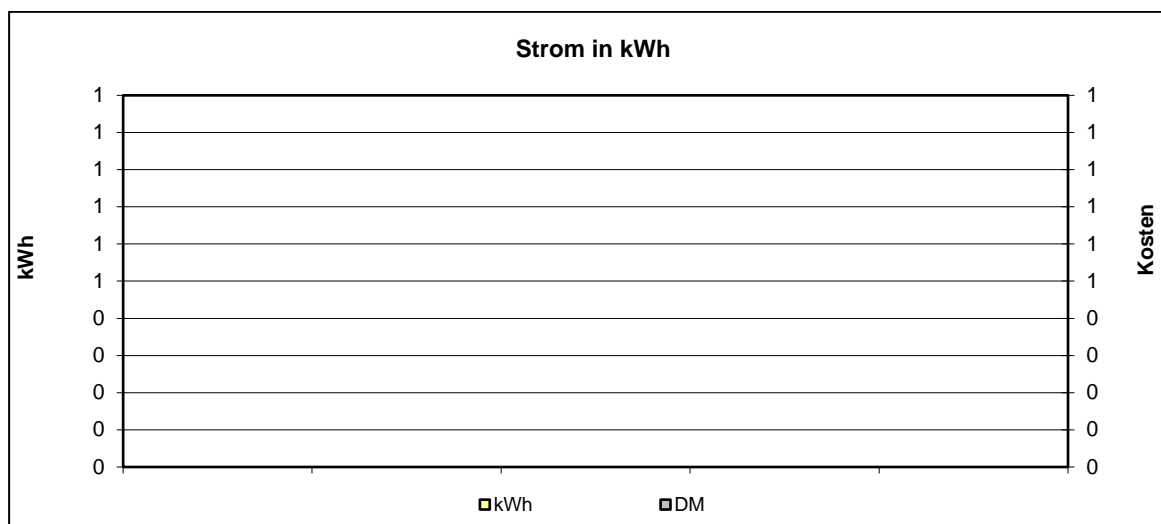
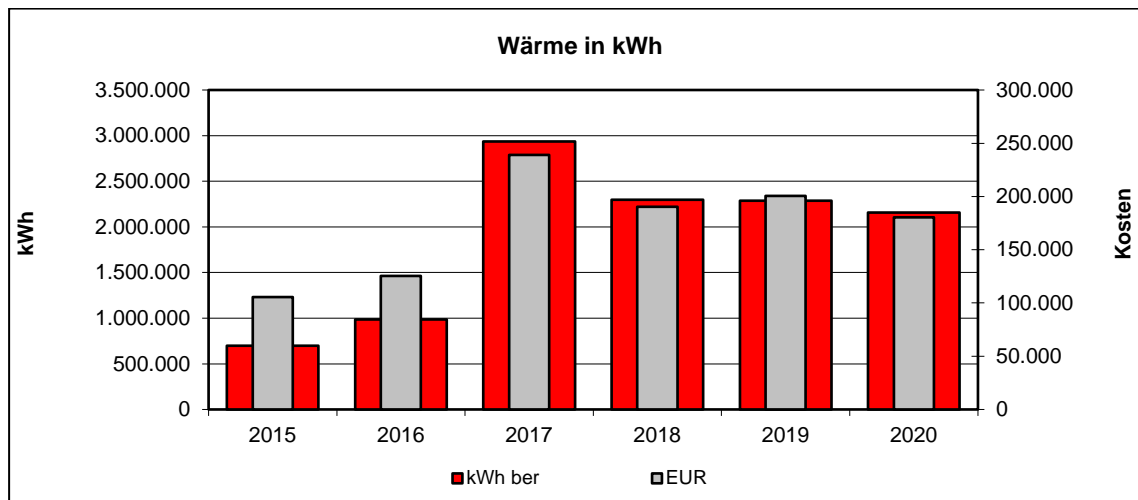


•



### 5.140 Verwaltungsgebäude Hauptstraße 101

- Jahreswerte 2010 – 2020



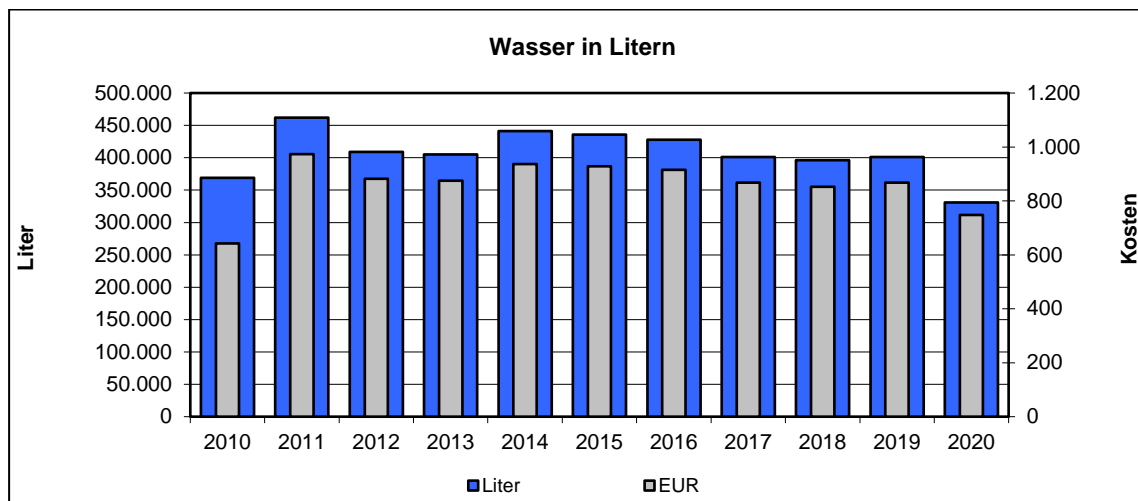
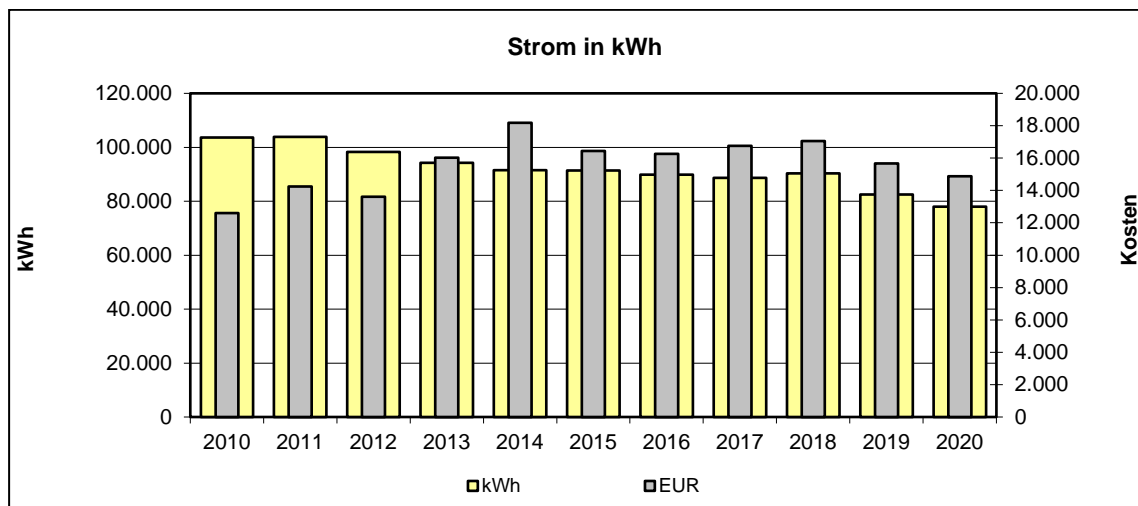
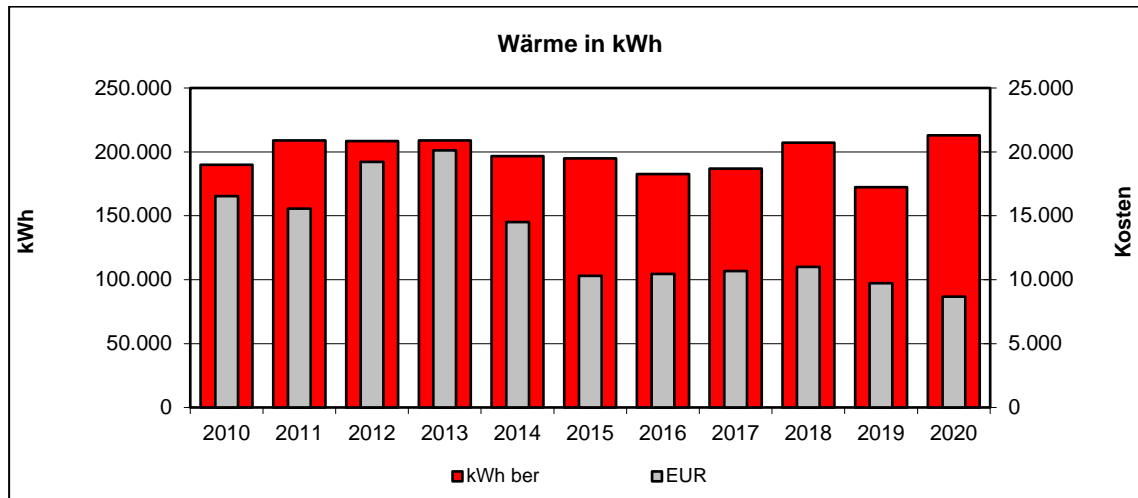
-





### 5.141 Verwaltungsgebäude Haus-Vorster-Straße

- Jahreswerte 2010 – 2020

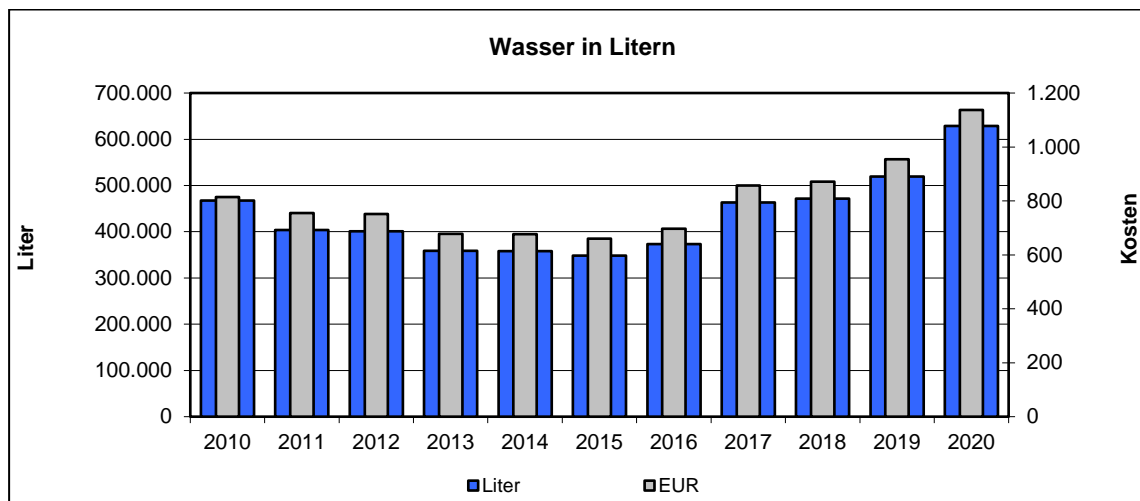
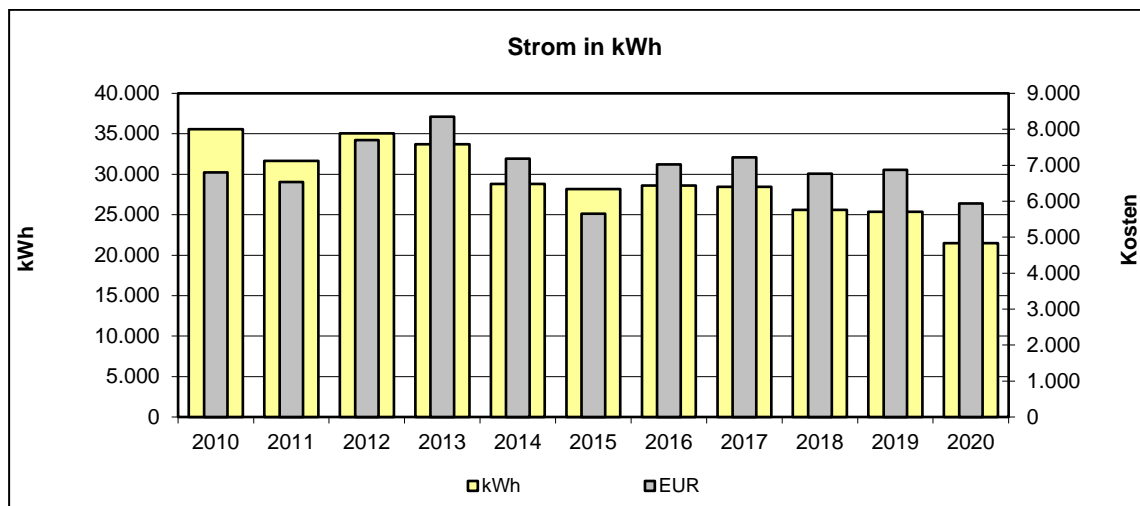
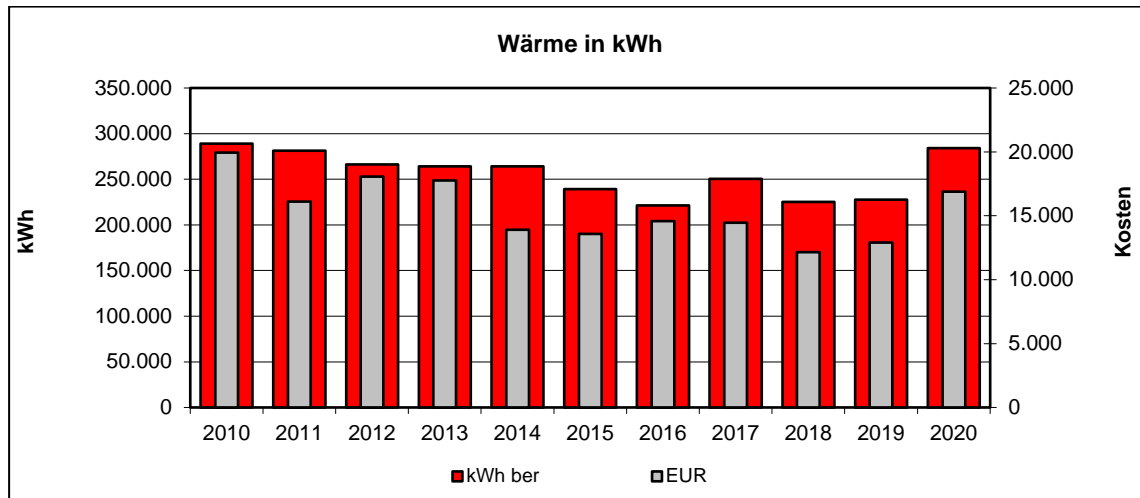


•



### 5.142 Verwaltungsgebäude Manforter Straße

- Jahreswerte 2010 – 2020


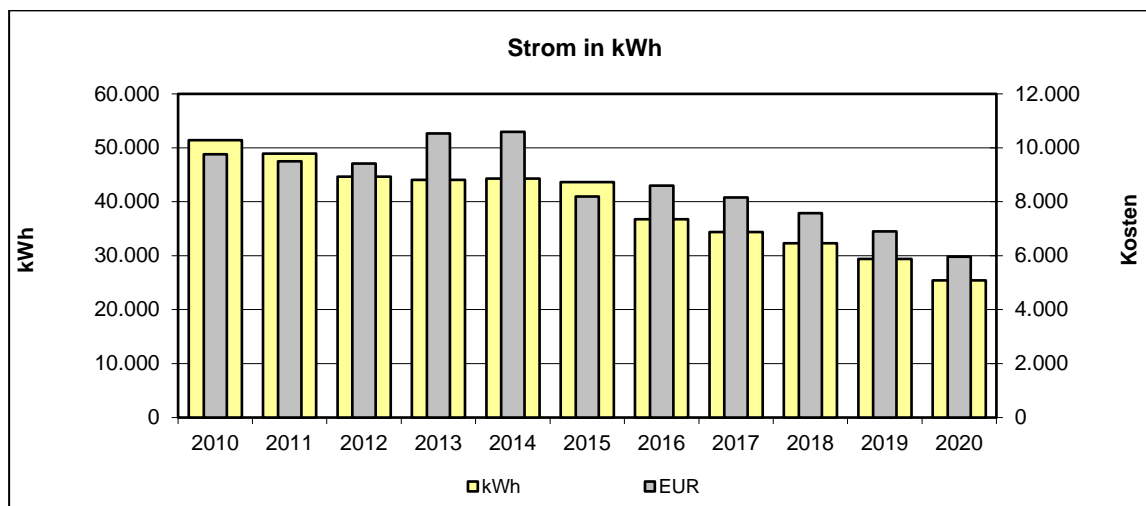
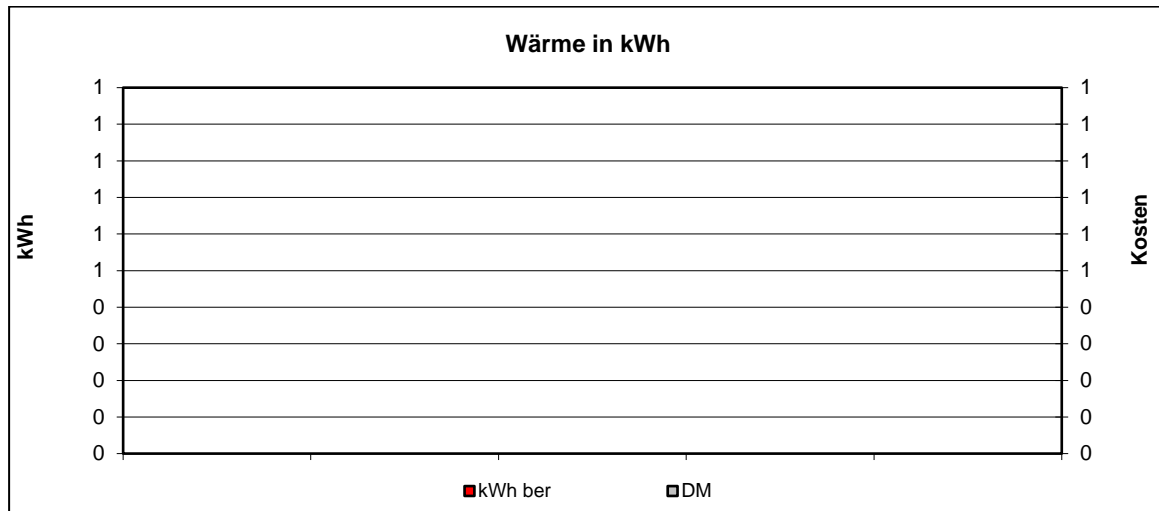


•



### 5.143 Y\_ Verwaltungsgebäude Marie-Curie-Straße

- Jahreswerte 2010 – 2020

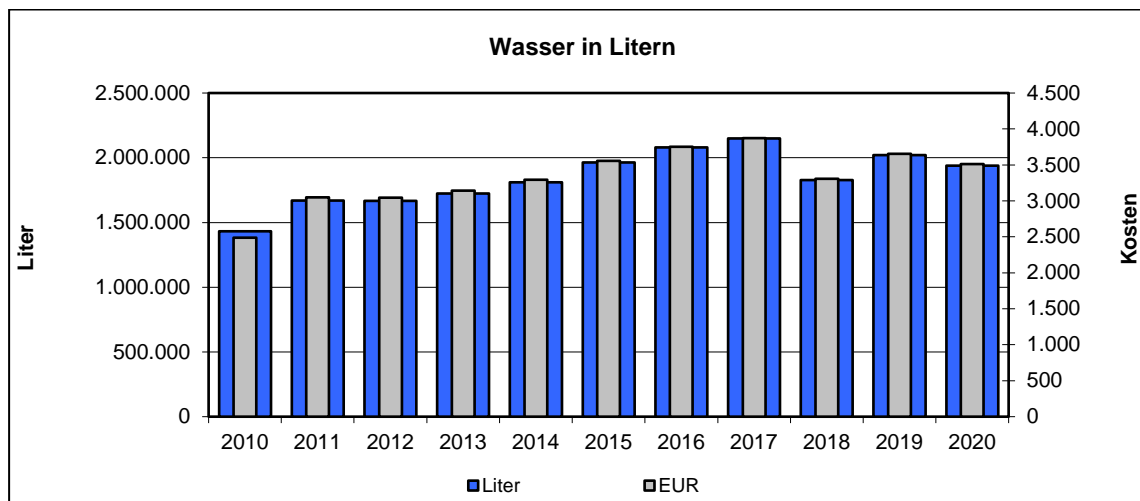
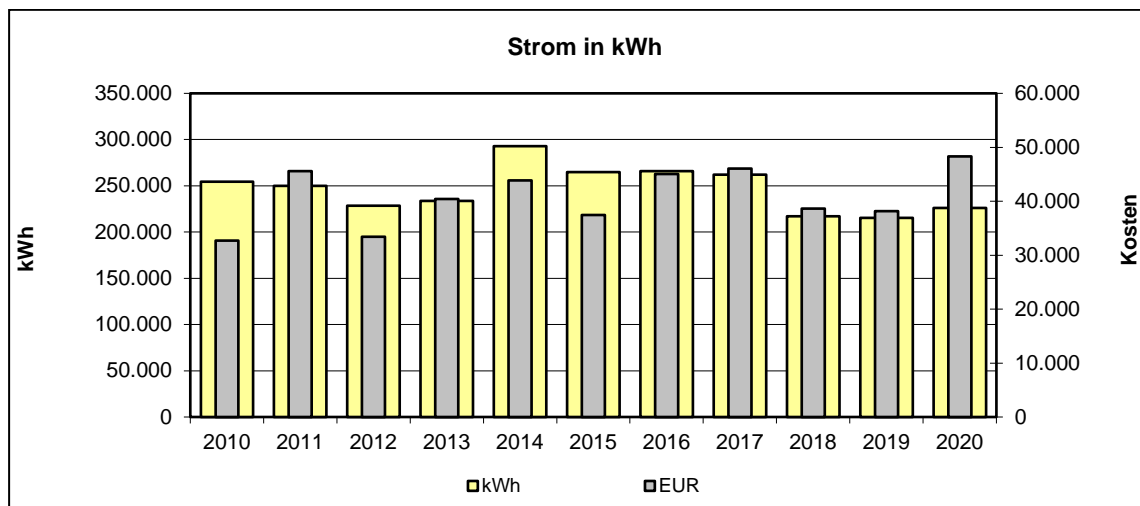
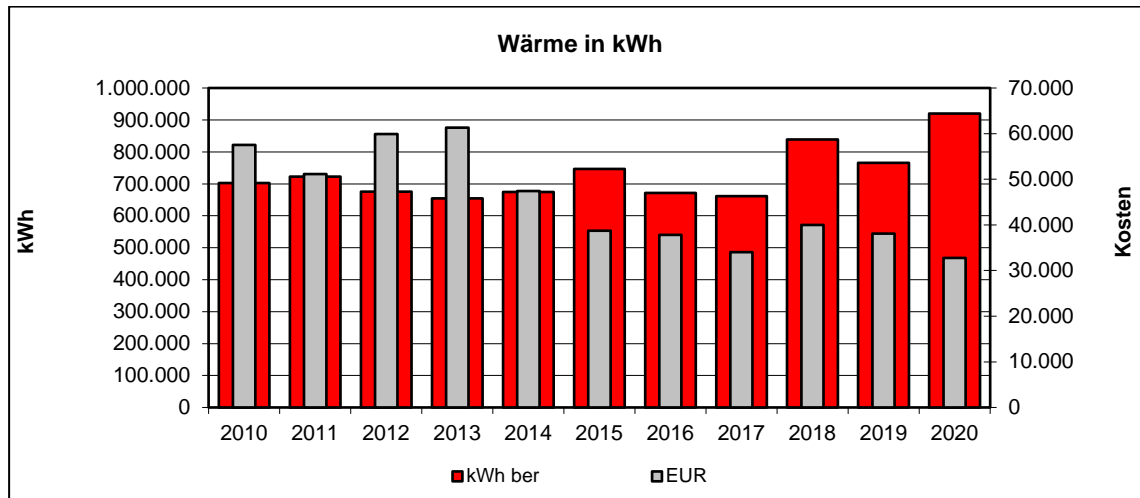


•



### 5.144 Verwaltungsgebäude Miselohestraße

• Jahreswerte 2010 – 2020

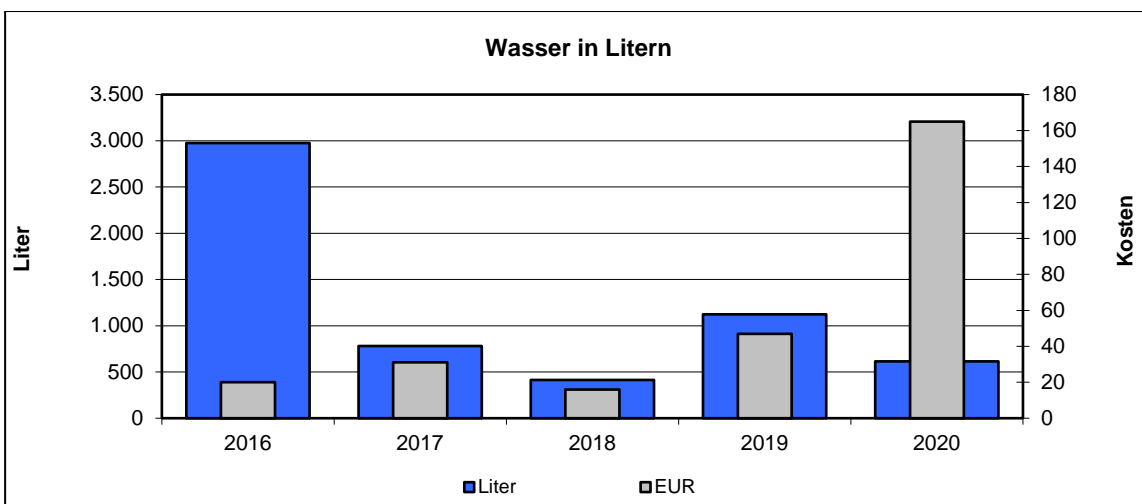
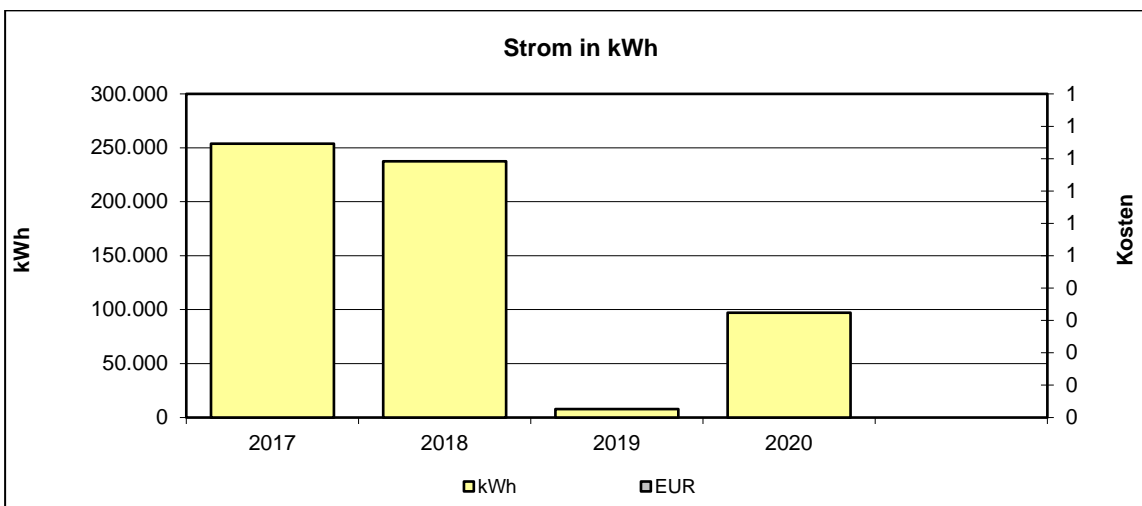
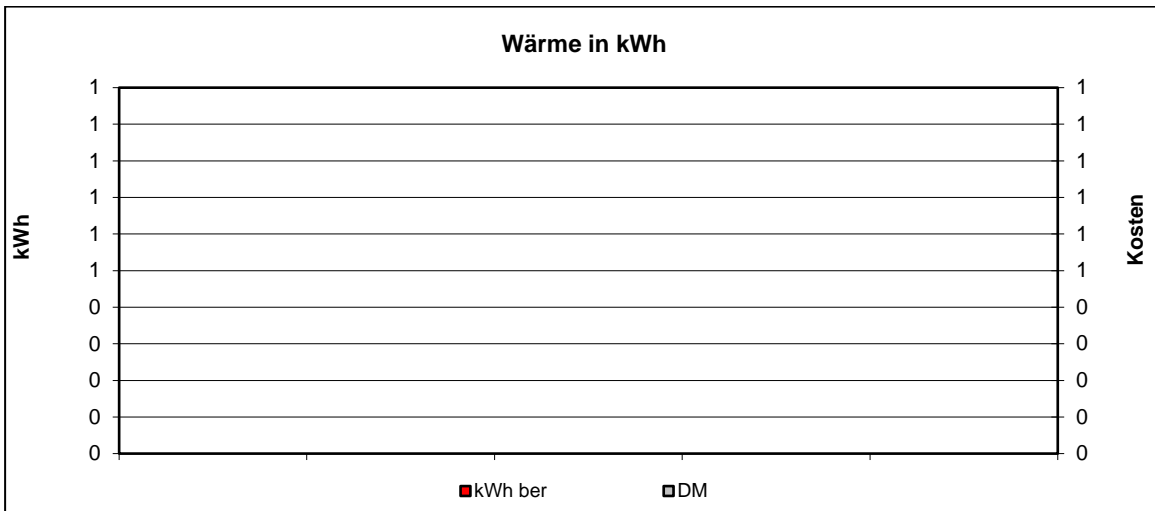


•



### 5.145 Verwaltungsgebäude Moskauer Straße

- Jahreswerte 2010 – 2020

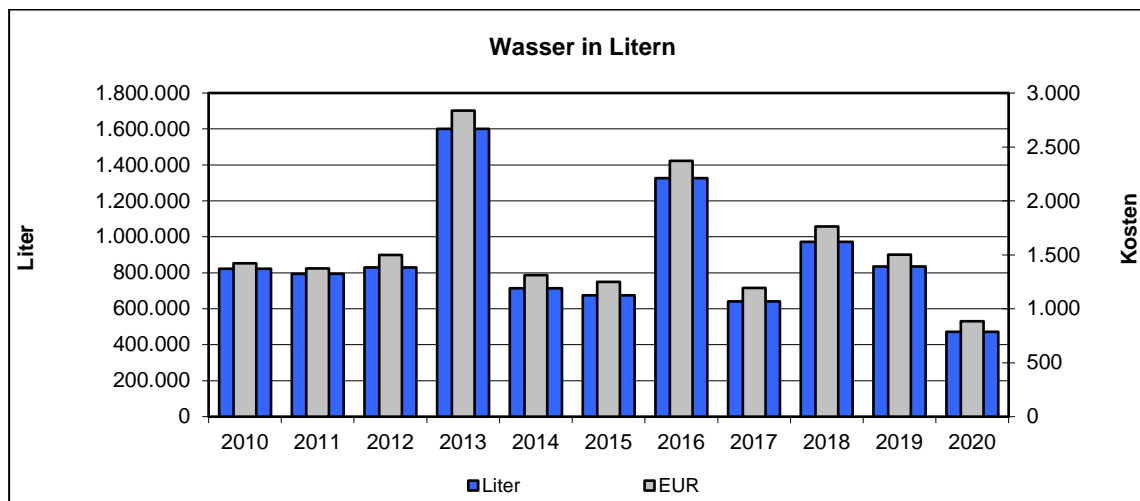
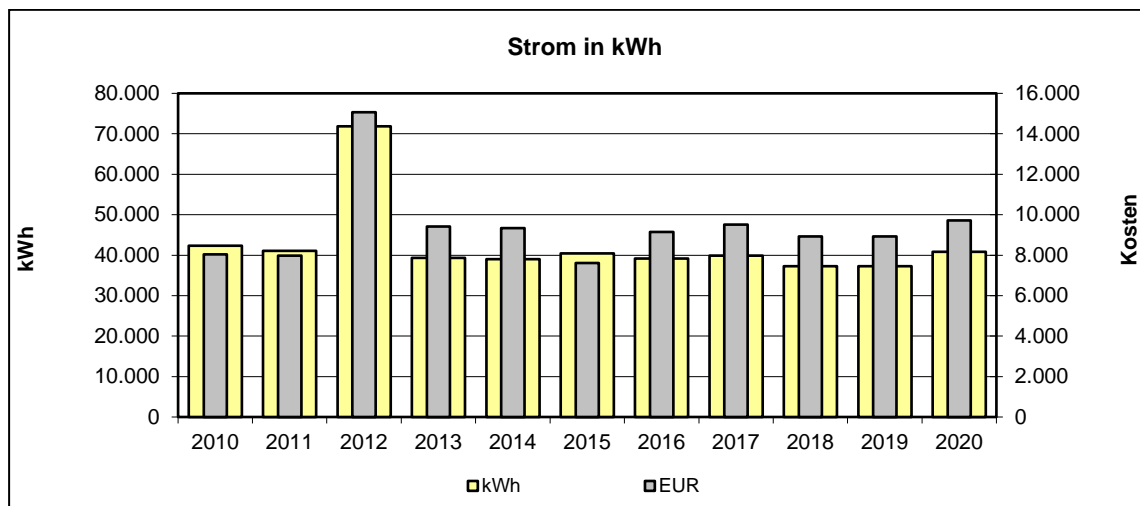
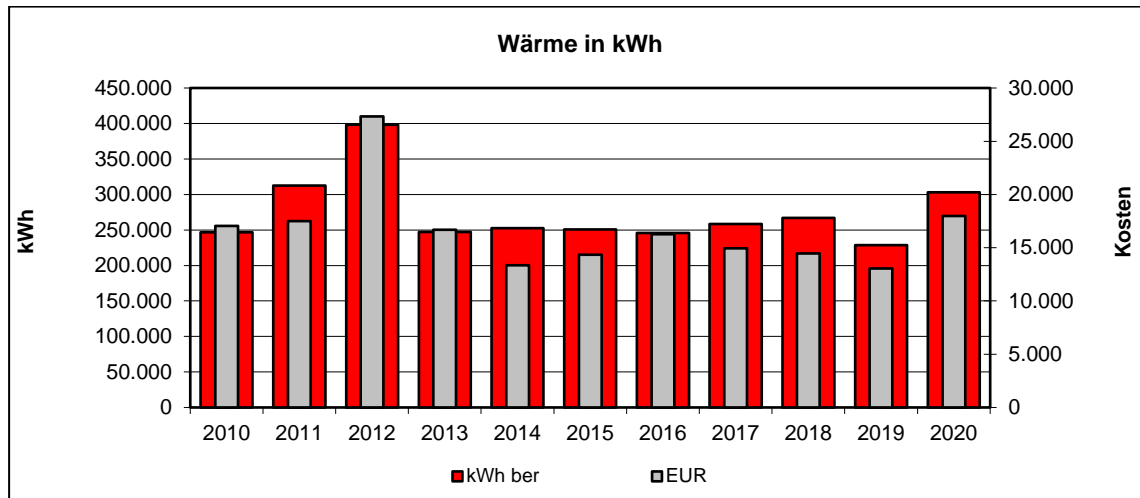


•



### 5.146 Verwaltungsgebäude Nobelstraße (Stadtgrün)

- Jahreswerte 2010 – 2020


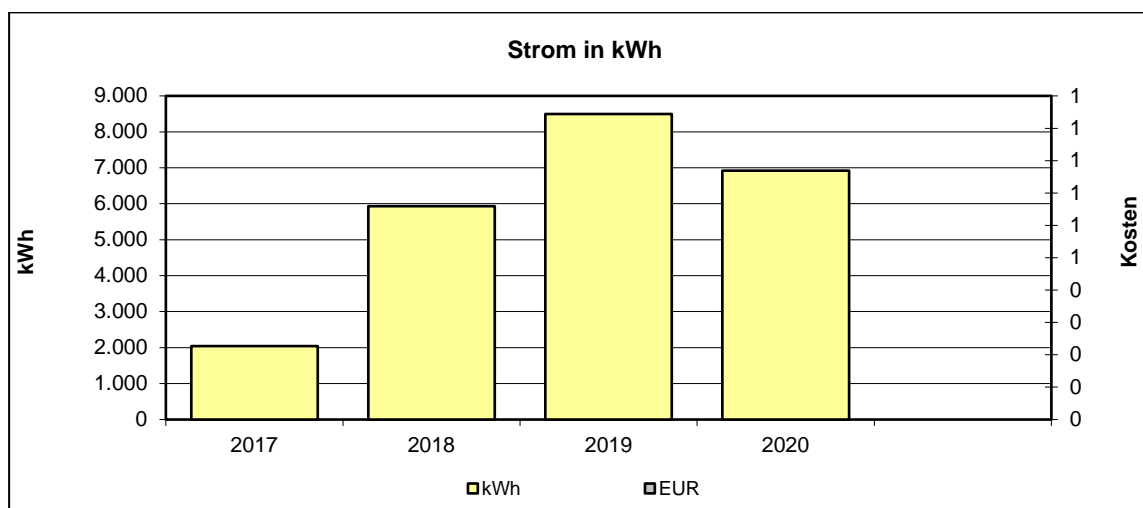
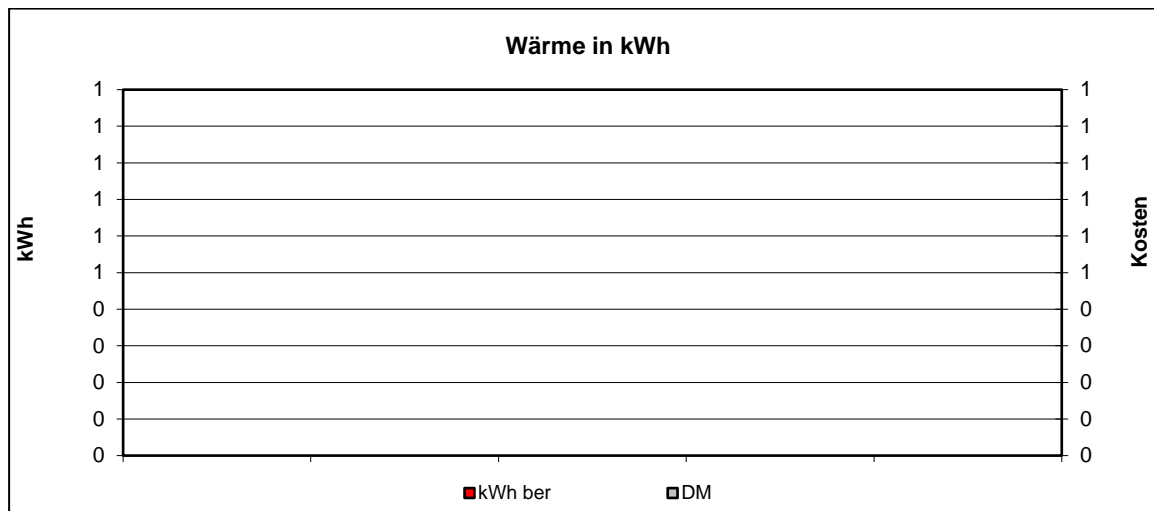


•



### 5.147 Verwaltungsgebäude Pfarrer-Schmitz-Straße 9

- Jahreswerte 2010 – 2020


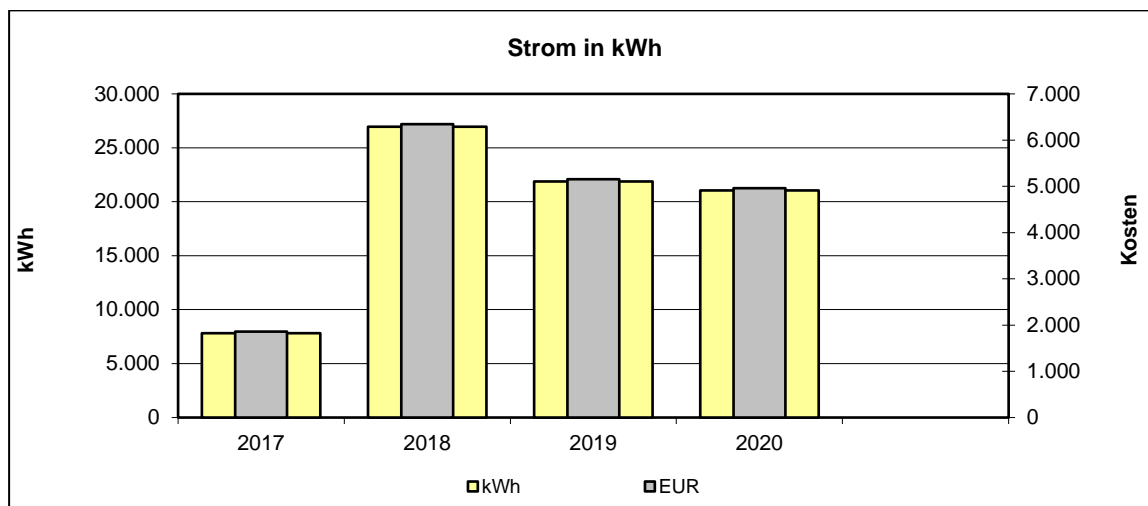
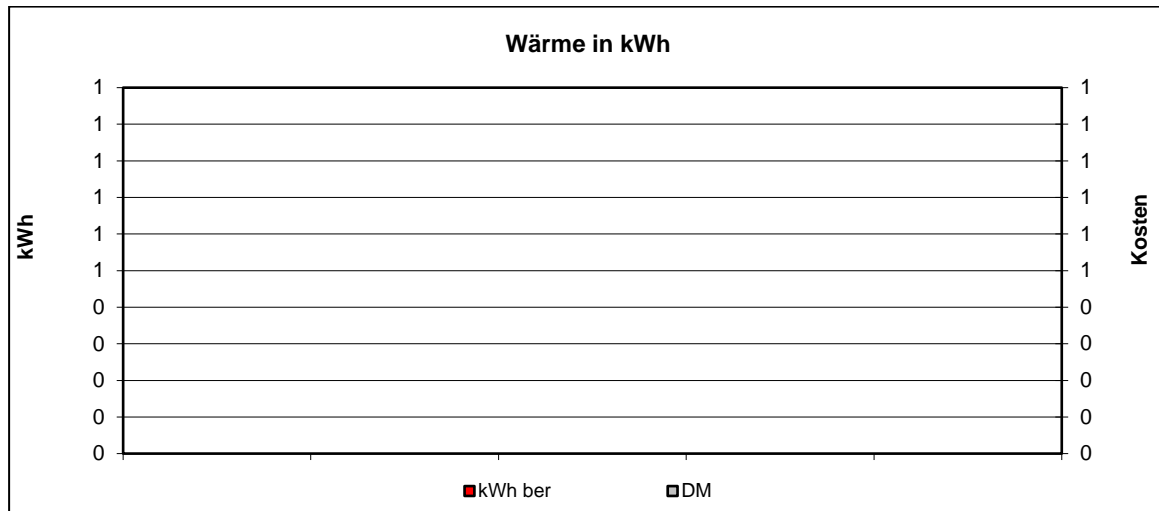


•



### 5.148 Verwaltungsgebäude Post/Druckerei (Mietobjekt)

- Jahreswerte 2010 – 2020




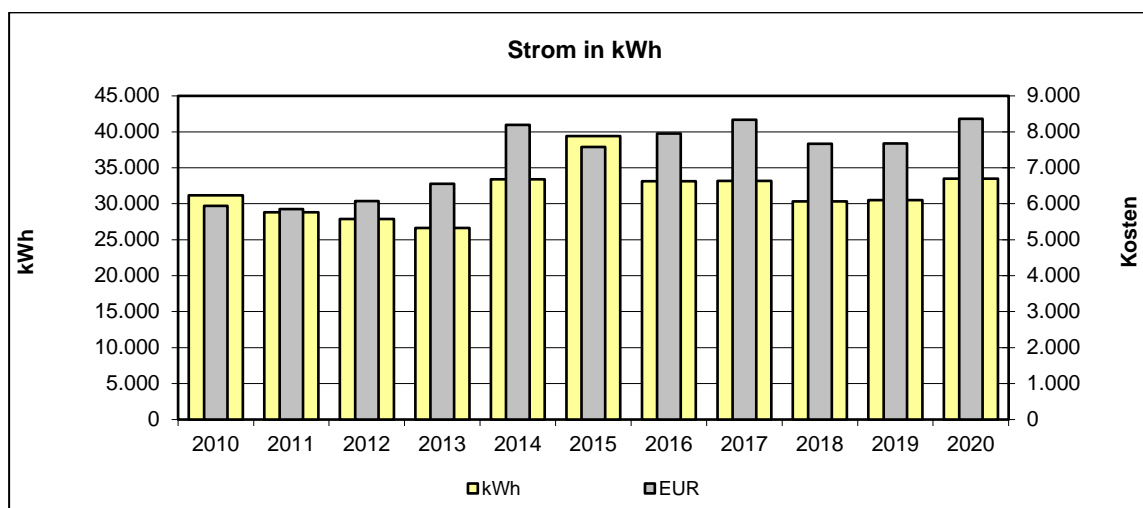
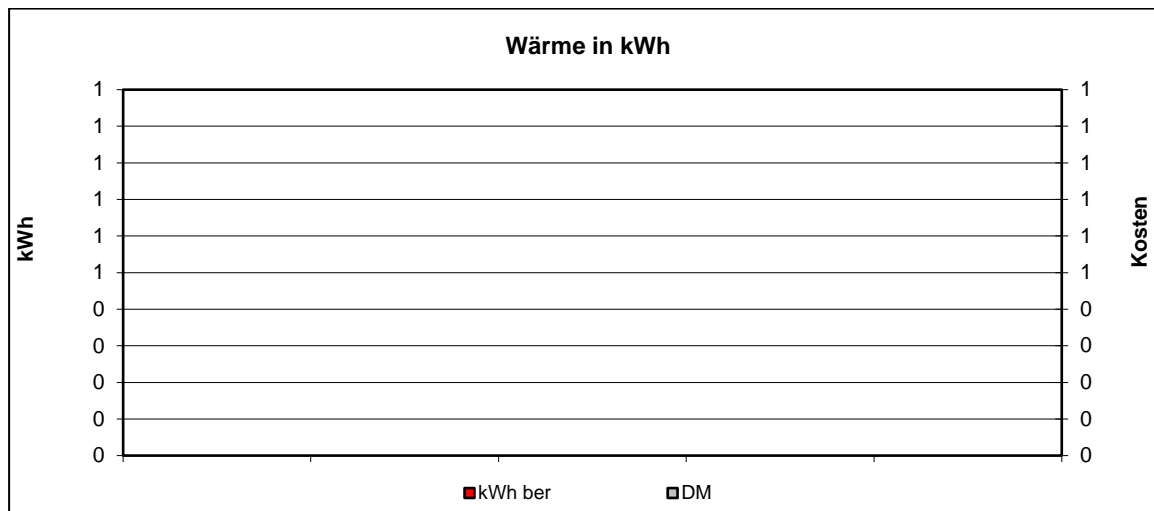
•





### 5.149 Verwaltungsgebäude Quettinger Straße

- Jahreswerte 2010 – 2020

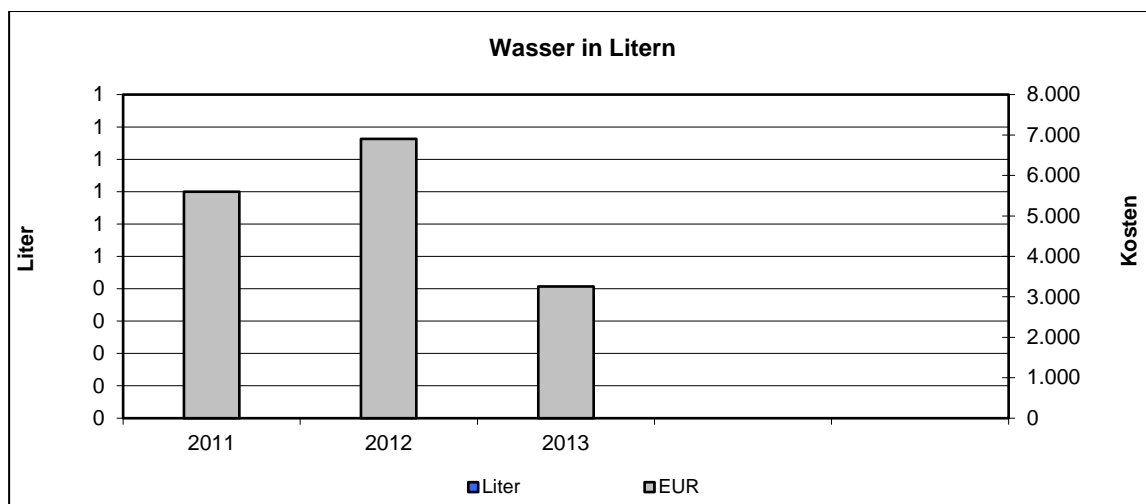
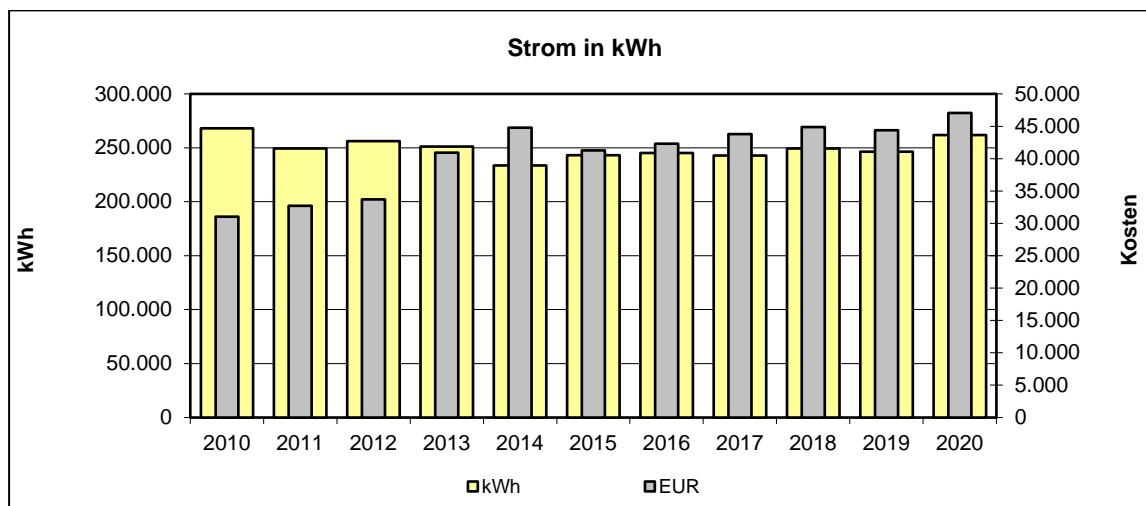
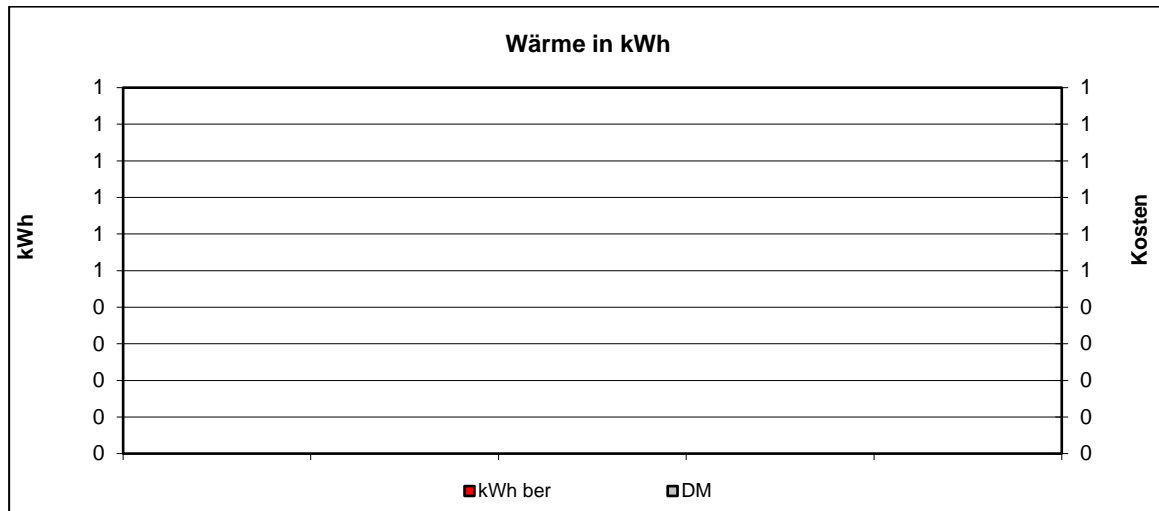


•



## 5.150 Verwaltungsgebäude Rathaus

- Jahreswerte 2010 – 2020

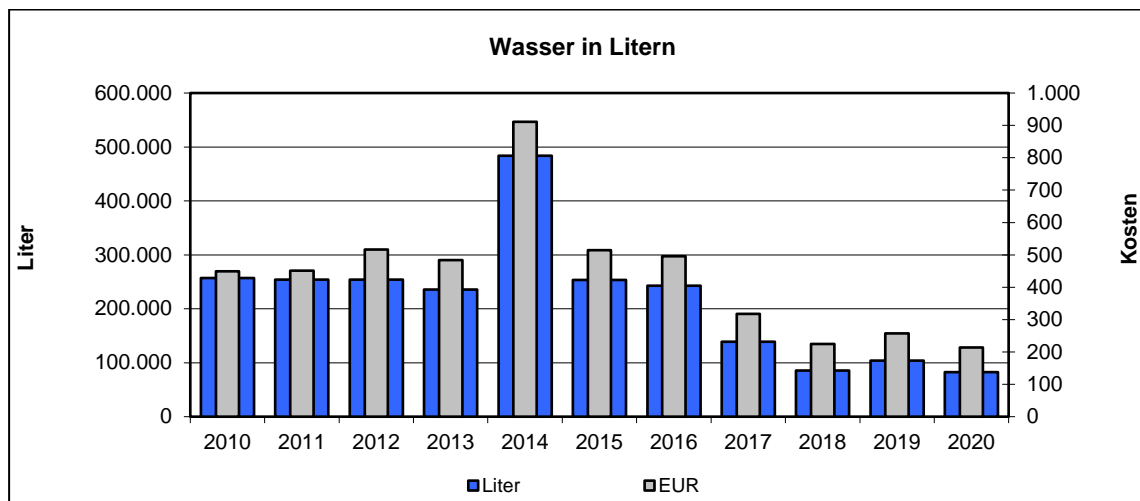
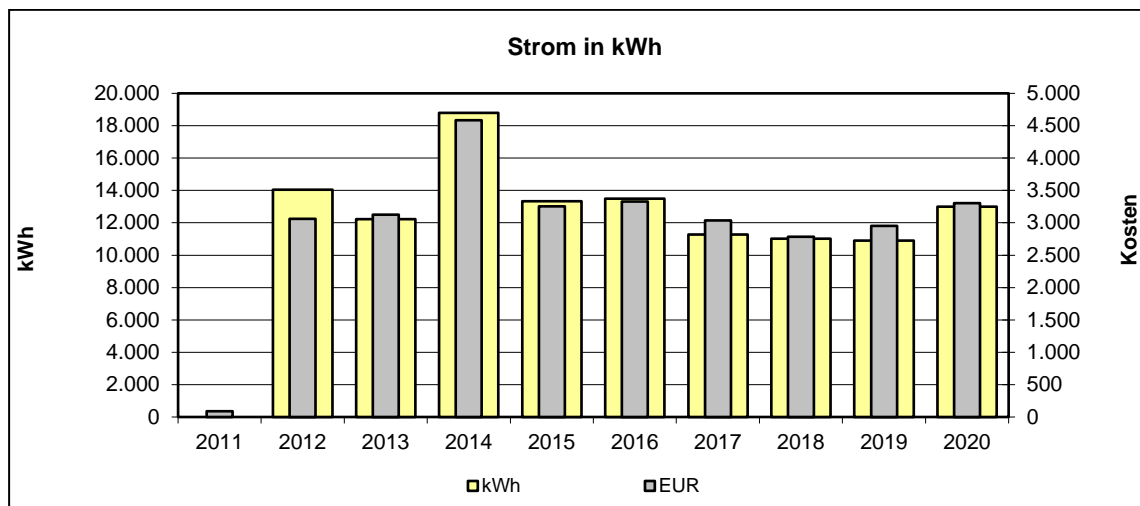
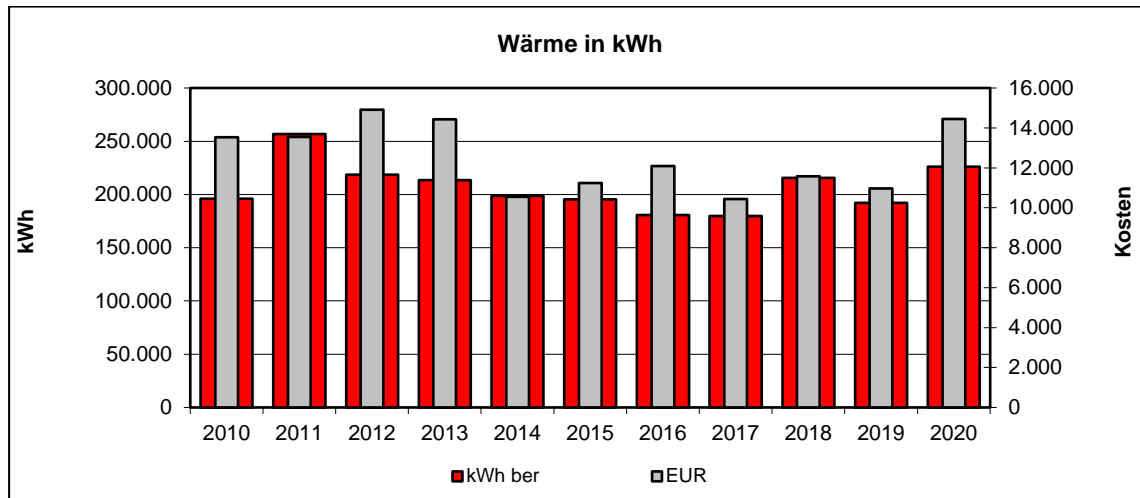


-



## 5.151 Verwaltungsgebäude Stadtarchiv

- Jahreswerte 2010 – 2020

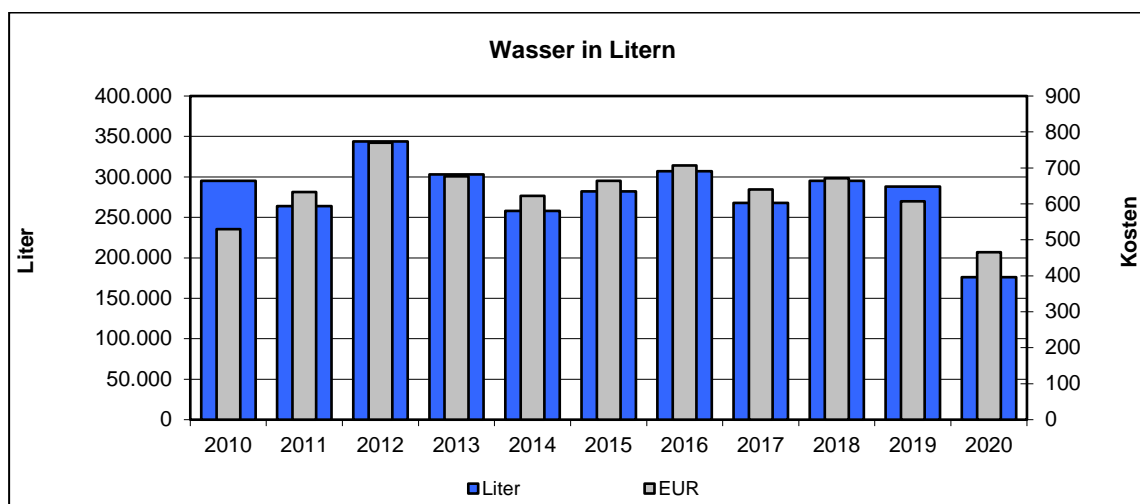
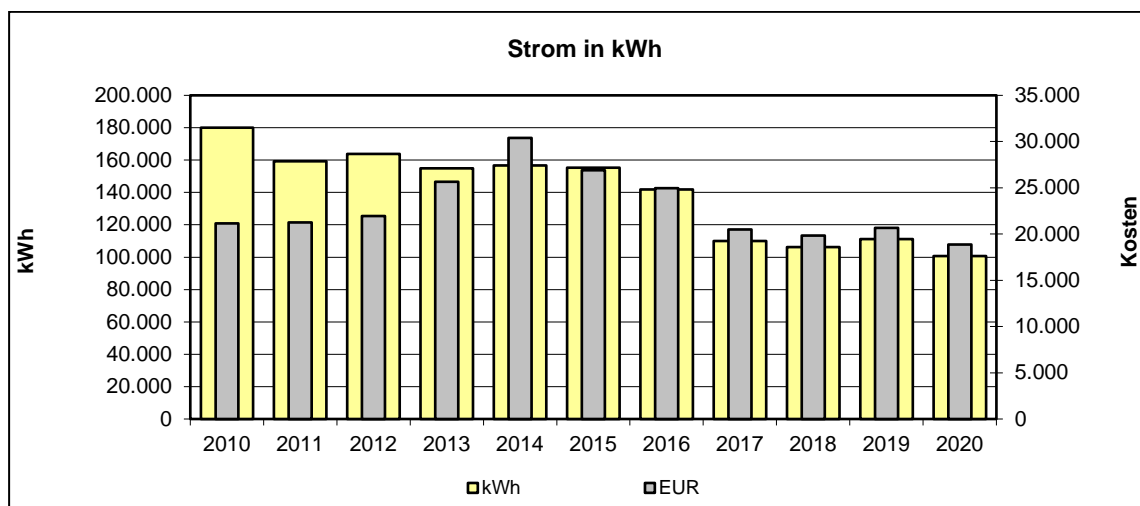
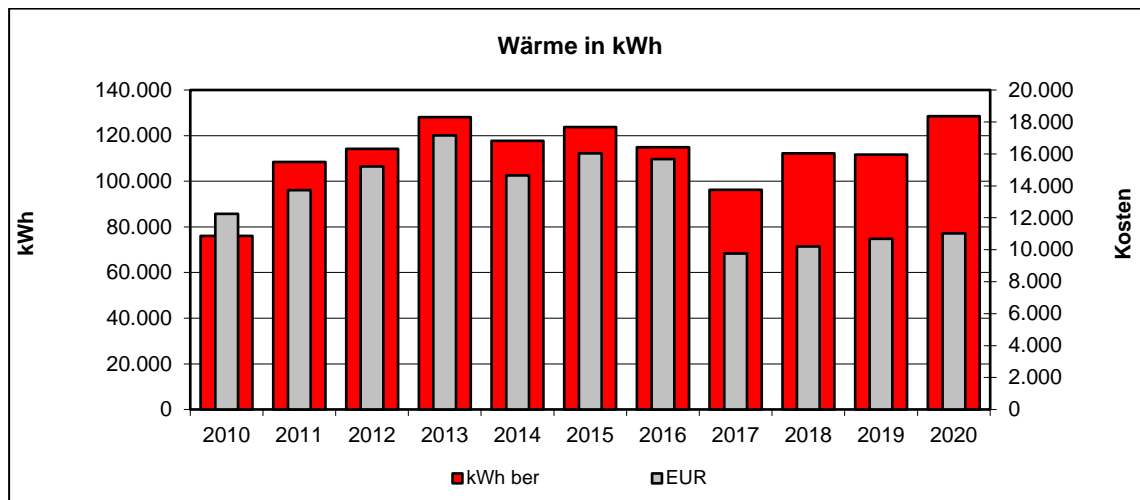


-



## 5.152 Verwaltungsgebäude Stadtbibliothek

- Jahreswerte 2010 – 2020


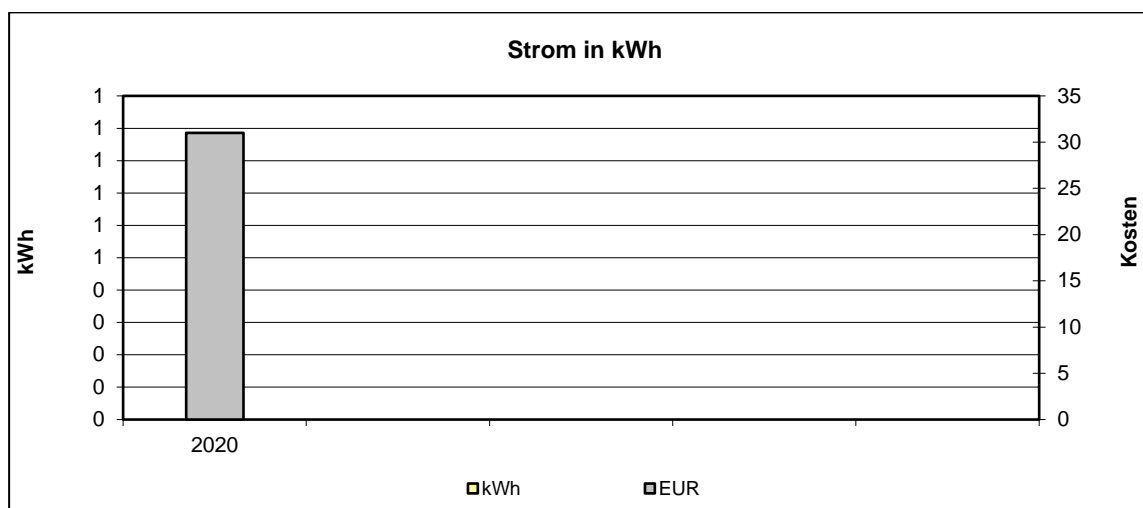
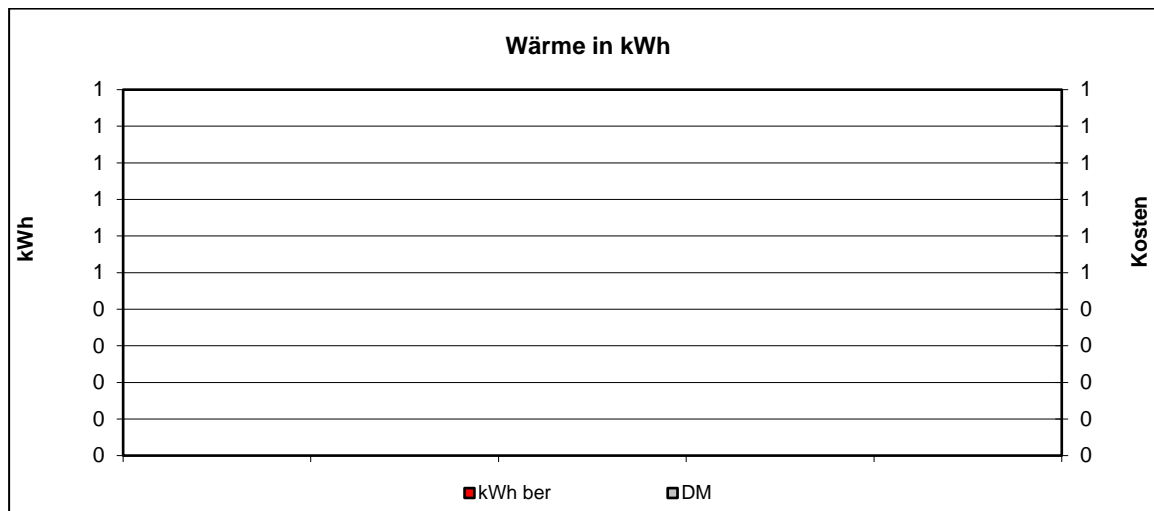


•



### 5.153 Verwaltungsgebäude Wiesdorfer Platz 30 - 32 a

- Jahreswerte 2010 – 2020

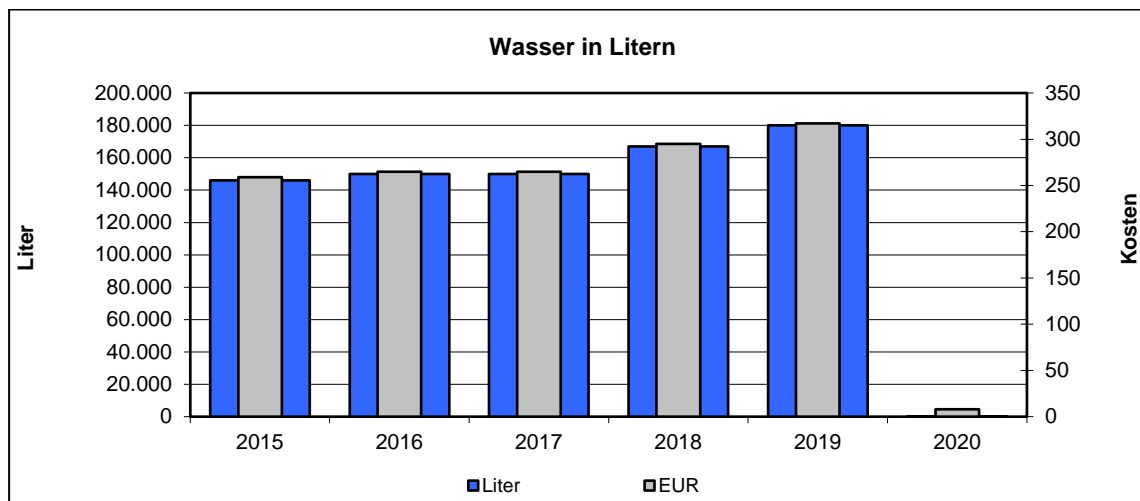
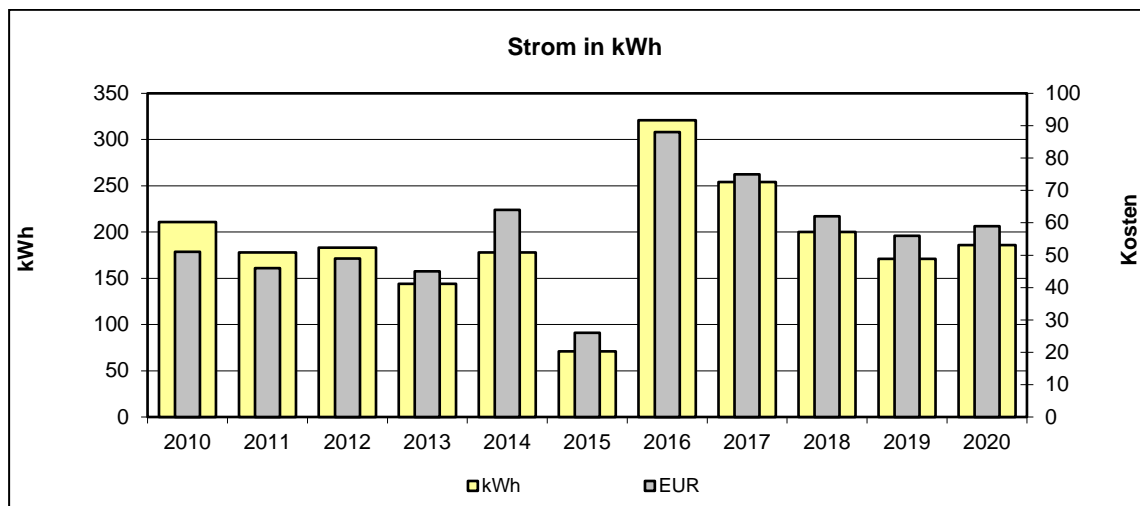
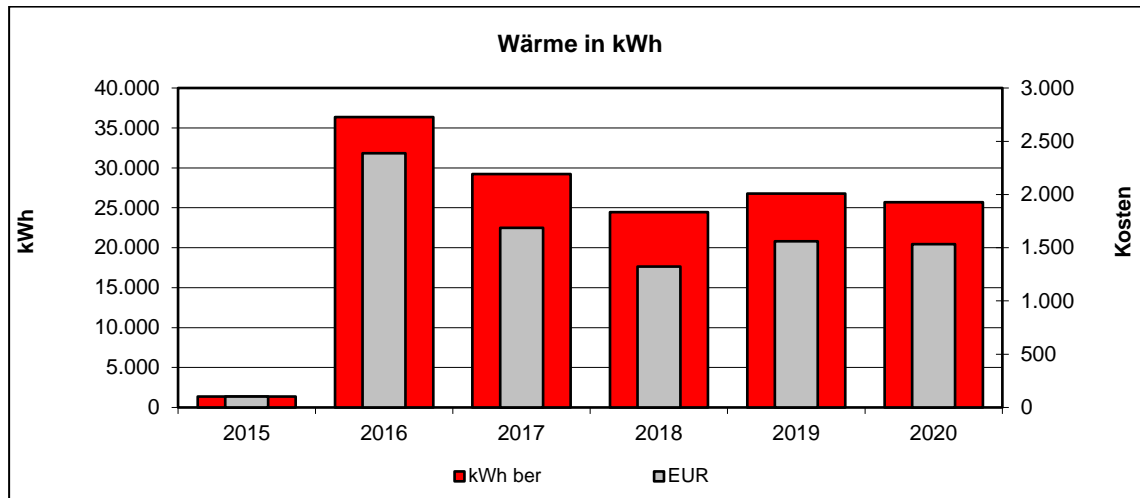


•



### 5.154 Wohngebäude Rathenaustraße 83 und 85

- Jahreswerte 2010 – 2020



•



### 5.155 Wohnheim - Wohnungslose - Hitdorfer - Leerstand

- Jahreswerte 2010 – 2020

